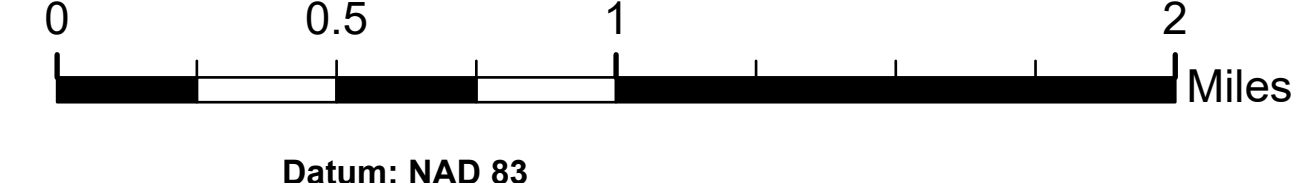




OPERATIONS DIV T/E

**STRUCTURES DIV T/E**

**SQF Complex**  
**CA-SQF-002622**  
**10/09/2020**



164,993 acres,  
 as of 10/08/2020, 1030 HRS



- |                       |                          |                             |                   |
|-----------------------|--------------------------|-----------------------------|-------------------|
| • Dip Site            | ▲ Safety Zone            | --- Completed Dozer Line    | ■ Wilderness Area |
| • Camp                | ● Water Source           | --- Completed Hand Line     | ■ BLM             |
| • Drop Point          | ● Value at Risk          | --- Road as Completed Line  | ■ FS              |
| --- Gate              | ✕ Division Break         | --- Access or Improved Road | ■ NPS             |
| • Helispot            | ■ Uncontrolled Fire Edge | ✕ Proposed Dozer Line       | ■ State           |
| • Mobile Weather Unit | --- Contained Line       | --- Planned Fire Line       | ■ Private         |
| • Repeater            | ■ Administrative Forest  |                             |                   |

**STRUCTURES DIV T/E**

**SQF Complex**  
**CA-SQF-002622**  
**10/09/2020**

OPERATIONS DIV T/E