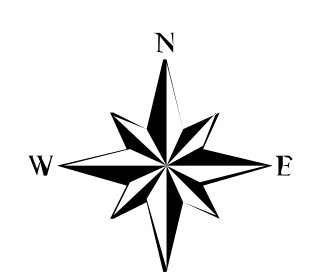
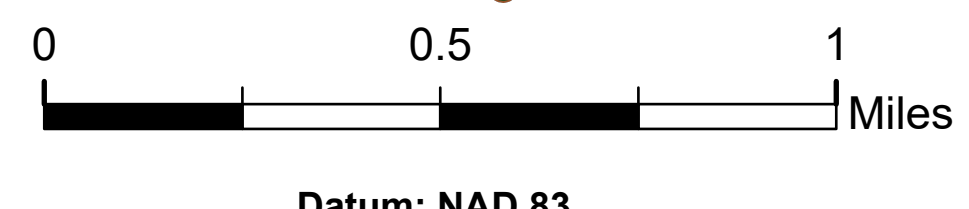



OPS DIV Y & Z
BRANCH I
SQF Complex
CA-SQF-002622
10/13/2020



167,479 acres,
 as of 10/12/2020, 1200 HRS

- | | | | |
|-------------------|-----------------------|----------------------------|---------------------------------|
| • Dip Site | • Mobile Weather Unit | ▭ Slate Mtn Botanical Area | — Planned Fire Line |
| • Camp | • Repeater | ▭ Contained Line | ▭ Administrative Forest |
| • Closure | • Safety Zone | ▭ Completed Dozer Line | ▭ Wilderness Area |
| • Drop Point | • Sling Site | ▭ Completed Hand Line | ▭ Wildfire Daily Fire Perimeter |
| • Helibase | • Staging Area | ▭ Road as Completed Line | ▭ BIA |
| • Helispot | • Water Source | ▭ Access or Improved Road | ▭ FS |
| • Internet Access | • Division Break | ▭ Proposed Dozer Line | ▭ Private |

OPS DIV Y & Z
BRANCH I
SQF Complex
CA-SQF-002622
10/13/2020

OPS DIV Y & Z