






Transmission Lines	Gate	Safety Zone	Air Operations Routes	Fire Break Planned or Incomplete
Aerial Hazard	Hazard	Spot Fire	TFR	Planned Fire Line
Bridge	Helibase	Staging Area	Uncontrolled Fire Edge	Planned Secondary Line
Sling Site	Helispot	Water Source	Completed Dozer Line	Aerial Hazard
Camp	Internet Access	Restricted Water Source	Completed Hand Line	Escape Route
Dip Site	Lookout	Value at Risk	Road as Completed Line	Monitored Fire Edge
Drop Point	Mobile Weather Unit	Division Break	Wildfire Daily Fire Perimeter	Retardant Avoidance Area
	Repeater		Access or Improved Road	Other
			Proposed Dozer Line	

AIR OPS
SQF Complex
CA-SQF-002622
10/31/2020

170,165 acres,
as of 10/30/2020, 1100 HRS

1:85,000

