

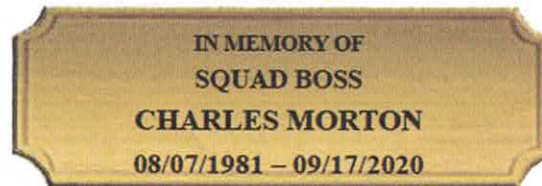
INCIDENT ACTION PLAN

EAST CASTLE ZONE - SQF COMPLEX

CA-SQF-002541

P5NG2P (0513)

Sequoia NF / Inyo NF / Sequoia-Kings Canyon NP / Tule River Tribe



Memorial service Live on YouTube
Date: Friday, September 25, 2020
Time: 11:00 a.m. PST



OPERATIONAL PERIOD

Friday, September 25, 2020
Saturday, September 26, 2020
0600 to 0600



INCIDENT OBJECTIVES (ICS 202)	1. INCIDENT NAME SQF Complex	2. DATE 9/24/2020	3. TIME 2200
--------------------------------------	--	-----------------------------	------------------------

4. OPERATIONAL PERIOD (DATE/TIME)

9/25/2020 – 9/26/2020, 0600-0600

SEQUOIA COMPLEX - EAST ZONE INCIDENT OBJECTIVES

Strategic Framework

Implement a full suppression strategy on the Castle and Shotgun Fires. Values at risk include human safety, private property and residences, infrastructure, utilities, developed sites, facilities, Giant Sequoia groves and archaeological and cultural sites. Apply tactics that offer the highest probability of success.

Leaders Intent

Provide the highest level of customer service to all involved with, or impacted by, the Castle and Shotgun Fires. Ensure transparent, timely and accurate communication at all levels of the incident. All incident assigned personnel should be prepared to take the appropriate actions regarding:

- Professional behavior, conduct and timely/effective communications.
- Personal safety and the safety of others, includes driving slowly, safely and defensively.
- Fatigue management by taking breaks and maintaining work/rest cycles.
- Minimize risk and limit exposure to COVID-19 by daily screening, minimizing large group settings, social distancing, wearing face coverings, hand washing and practicing module of one concept.
- Effective management of incident costs by planning strategies and tactics toward a high probability of success in meeting incident objectives.

Management Objectives

- Provide for firefighter and public safety through hazard recognition and application of the risk management process.
- Reduce the threat to private property, residences and infrastructure through the application of effective suppression tactics.
- Reduce the impacts to the Golden Trout Wilderness values by ensuring minimum impact suppression tactics (MIST) are applied. Utilize historic fire control lines, trails, streams, ridges and natural barriers when possible for control lines.
- Coordinate suppression activities with assigned incident resource advisors to minimize adverse effects natural and cultural resources, on riparian areas, watersheds, Spotted Owl and Goshawk PACs, Fisher, Little Kern Golden Trout, Mountain Yellow Legged Frog, and Sierra Nevada Bighorn Sheep Habitats.
- Mop up as safety allows to reduce the threat of fire spread outside of containment lines.
- Conduct suppression repair activities to prevent long term damage to resources.

Control Objectives

To prevent the fires from spreading to private property, surrounding communities, and values at risk, keep the fire:

- North of Durrwood Camp to protect communities and infrastructure along the Kern River.
- West of Toowa Range to Kingfisher Ridge to 22S05 Road to protect recreational and administrative infrastructure.
- South of East Castle Fire containment lines to limit fire growth to the north.
- East of Tule River Reservation.
- Within perimeter of Shotgun fire to limit fire growth.

Site Safety Plan Required Yes No Approved Site Safety Plan Located at:

9. Attachments (if attached)

- | | | | |
|---|---|--|--|
| <input checked="" type="checkbox"/> Organization List (ICS 203) | <input checked="" type="checkbox"/> Medical Plan (ICS 206) | <input checked="" type="checkbox"/> Finance | <input checked="" type="checkbox"/> Unit Log 214 |
| <input checked="" type="checkbox"/> Weather Forecast | <input checked="" type="checkbox"/> Air Ops (ICS 220) | <input type="checkbox"/> Training Message | <input type="checkbox"/> _____ |
| <input checked="" type="checkbox"/> Fire Behavior Forecast | <input type="checkbox"/> DIVS worksheet | <input type="checkbox"/> Supply Message | <input type="checkbox"/> _____ |
| <input checked="" type="checkbox"/> Safety Message | <input checked="" type="checkbox"/> Assignment List (ICS 204) | <input checked="" type="checkbox"/> Dmob Plan | <input type="checkbox"/> _____ |
| <input checked="" type="checkbox"/> Communications Plan (ICS 205) | <input type="checkbox"/> Archaeologist message | <input checked="" type="checkbox"/> Traffic Plan | <input type="checkbox"/> _____ |

10. PREPARED BY (PLANNING SECTION CHIEF)

CMS

11. APPROVED BY (INCIDENT COMMANDER)

M. White

ORGANIZATION ASSIGNMENT LIST (ICS 203)

1. Incident Name:		2. Operational Period: DAY/NIGHT	
EAST CASTLE ZONE-SQF COMPLEX		Date/Time From: 09/25/2020 0600	Date/Time To: 09/26/2020 0600
		FRI	SAT
3. Incident Commander(s) and Command Staff:		FACILITIES UNIT	J. HODGE, J. BENSON
IC/UC	M. MINTON, N. JOHNNY (T)	GROUND SUPPORT	B. CLARK
DEPUTY		COMMUNICATIONS	K. HARPER
SAFETY OFFICER	R. BERTSCH, P. LEUSCH (T)	MEDICAL UNIT	C. SCHILLING, S. MOHLENBROK, S. HARRINGTON (T)
INFORMATION	M. LINDBERY, D. WYATT (T)	SECURITY UNIT	R. CAMERON, B. THIETJE
LIAISON OFFICER	R. EKMAN	FOOD UNIT	J. JUNETTE, E. GONZALEZ (T)
4. Agency/Organization Representative(s):		7. Operations Section:	
Agency/Organization	Name	DAY OPERATIONS	P. RUSSELL
SQF AA	A. WATSON	NIGHT OPERATIONS	B. CARLISLE
SQF AREP	C. FURR	PLANNING OPS	R. LAENG, M. JUAREZ (T)
INF AA	J. SMITH	R STAGING	G. JACKSON
INF AREP	P. DESENZE	Branch	I
SEKI AA	L. TAYLOR	BRANCH DIRECTOR	M. KLIEMK
SEKI AREP	T. GARCIA	DEPUTY	K. KREMENSKY
TULE RIVER TRIBE	Z. SANTOS	DIVISION/GROUP	I / L / N J. BOTTS
CAL FIRE AREP	J. ESTRADA	DIVISION/GROUP	PONDEROSA D. NEELS
TULARE CO FD	J. MCLAUGHLIN	DIVISION/GROUP	W J. AKERBERG
TULARE CO SHERIFF	LT. B. RADER	DIVISION/GROUP	Y D. VARNEY
SOCAL EDISON	S. BROWN	DIVISION/GROUP	Z B. TAI, S. CHAPMAN (T)
CHP	C. PATTON	Branch	NIGHT
TRIBAL LIAISON	A. VERDUGO	DIVISION/GROUP	Y / Z B. DAVIDSON, J. LANGE
INBA	K. ARMSTRONG	DIVISION/GROUP	
SQF / INYO READ	T. KELLY	DIVISION/GROUP	
BIA	M. FLYING	7b. Air Operations Branch:	
OES AREP	J. LARA	AIR OPS BRANCH DIRECTOR	T. HARRIS
5. Planning Section:		AIR ATTACK SUPERVISOR	V. LINCH, C. BLACKMAN, K. CRAW
CHIEF	C. DENNETT, D. CHAVEZ (T)	AIR SUPPORT SUPERVISOR	K. MCELFISH D. SEPULVEDA; J. MCKEE
DEPUTY		HELICOPTER COORDINATOR	
RESOURCES UNIT	J. FERGUSON, J. SHAFFER, S. GILLETTE (T)	AIR TANKER COORDINATOR	
SITUATION UNIT	B. WILLIAMSON	8. Finance/Administration Section:	
DOCUMENTATION		CHIEF	L. LEE, A. LEE (T)
DEMOBILIZATION UNIT	I. CONTRERAS	EQUIPMENT TIME	C. AVILA (T)
FBAN	D. BURNS	TIME UNIT	J. WHITE
HRSP		PERSONNEL TIME	A. SHAPIRO (T)
TRAINING SPECIALIST	D. PANNO	COMPENSATION UNIT	
GIS SPECIALIST	C. BASS	COST UNIT	T. MONAHAN
ITSS	G. FONG, R. SHELLOOE (T)		
IMET	P. MANUEL		
6. Logistics Section:			
CHIEF	A. TAT		
ORDERING MANAGER	R. BROWNING		
SUPPLY UNIT	J. HERNANDEZ		
9. Prepared By:	Name:	Position/Title:	Signature:
ICS 203	IAP Page	Date/Time: 09/24/2020 1046	



FIRE WEATHER FORECAST



FORECAST NO: 33
PREDICTION FOR: Sept 25-26, 2020 0600-0600

INCIDENT NAME: East Castle Zone SQF Complex
UNIT: CA-SQF
SIGNED: *Phil Manuel*

TIME AND DATE

FORECAST ISSUED: Thu, Sep 24 @ 2000 hours **Incident Meteorologist –** Phil Manuel

WEATHER DISCUSSION: High pressure will build across the area into the weekend resulting in a strong subsidence inversion. Stable conditions will result in light transport winds, poor ventilation and high smoke concentrations. Expect poor visibility in addition to relatively cool temperatures due to smoke shading the sun. The persistent dry conditions, lack of rainfall and low humidity are also a concern. The wind will continue to reflect the normal topographically influenced wind flow patterns with up-slope up-canyon during the day and down slope down canyon at night. After Saturday, a change in general wind direction is expected, with easterly flow developing allowing for much warmer temperatures and very low humidity for next week, the wind flow coming from the desert side of the Sierra Nevada Mtns.

SKY/WEATHER TODAY (FRIDAY): Heavy smoke with poor visibility. Expect impacts to air operations.

MAX TEMPERATURES / MIN RELATIVE HUMIDITY:

5000 FT: 75 to 81 degrees (Unchanged) / 16 to 22 (Unchanged)
7000 FT: 68 to 74 degrees (Unchanged) / 18 to 26 (Unchanged)

20-FT WINDS:

Slope/Valley: Morning drainage winds will become upslope/upvalley between 1100-1200 with speeds 4 to 7, gusts to 15 mph.

Ridges: West-southwest 5 to 9 mph with gusts up to 15 mph.

MIXING HEIGHT...1500-2500 FT AGL **VENTILATION...** Poor.

TRANSPORT WIND... Northwest, less than 10 mph.

CWR (0.10")...0% **LAL...**1 **HAINES...**4

SKY/WEATHER TONIGHT (FRIDAY NIGHT): Heavy smoke. Moderate humidity recovery.

MIN TEMPERATURES / MAX RELATIVE HUMIDITY

5000 FT: 40 to 45 degrees (Unchanged) / 50 to 65% (Unchanged)
7000 FT: 47 to 53 degrees (Unchanged) / 35 to 50% (Unchanged)

20-FT WINDS:

Slope/Valley: Downslope/Down canyon 2 to 5 mph. Gusts 10 mph in the deeper canyons.

Ridges: Northwest-North 3 to 6 mph.

CWR (0.10")...0% **LAL...**1

SATURDAY: Subsidence inversion persists. Expect poor visibility.

Max Temps: 72 to 82. **Min RH:** 15 to 20%. **Winds:** **Slope/Valley:** Upslope/upcanyon 4 to 7 mph during the day, and downslope/down canyon at night.

Ridge: Light northeast in the morning, then South-Southwest 5-10 mph after 1100.

LAL: 1 **CWR (0.10"):** 0% **MIXING HEIGHT:** 2,500 - 4,000 FT AGL **HAINES:** 4

OUTLOOK for SUNDAY Through TUESDAY: Above normal temperatures return. Low humidity day and night.

SUNDAY: Mostly sunny. **High Temp:** 78 to 90. **Min RH:** 10-15. **Ridge Wind:** Southeast 3 to 6 G12 mph.

MONDAY: Mostly sunny. **High Temp:** 78 to 90. **Min RH:** 8-12. **Ridge Wind:** East 3 to 6 G12 mph.

TUESDAY: Mostly sunny. **High Temp:** 78 to 90. **Min RH:** 6-12. **Ridge Wind:** East 3 to 6 G12 mph.

Weather Observations would be greatly appreciated

Please email them to phillip.manuel@noaa.gov or text an image of your daily weather log to 540-239-8961

FIRE BEHAVIOR FORECAST

FORECAST NUMBER: 35	TYPE OF FIRE: Wildfire
FIRE NAME: East Castle Zone SQF Cmplx	OPERATIONAL PERIOD: 24 HR, September 25, 2020
DATE ISSUED: September 24, 2020	TIME ISSUED: 2130
UNIT: CA-SQF 002541	SIGNED: /s/ Dennis K Burns

INPUTS

WEATHER SUMMARY Warm Dry and Smoky
Temps: Day 75-81 Above 7000' 68-74 Night 40-53
RH: Day 16-22% Above 7000' 18-26% Night 35-50%
20 FOOT WINDS: Day Slope/Valley - Variable 1-3 mph becoming upslope/up canyon 4-7 mph in the afternoon, gusts 15. Ridge winds W-SW 5-9 mph gusts 15mph after 1200hrs.

Night Ridge winds NW-N 3-6mph

POI 80-90% ERC 78.4 Above the 97th percentile

FIRE BEHAVIOR

GENERAL: No significant changes to the forecast, as there are no changes in our weather. Smoke and continued higher RH will moderate fire behavior today and tonight. Main fire progression will continue to the south-south east and remain fuels driven. Most of the fire is in a backing alignment and will continue so through the burn period. However, there is the potential for the fire to hook and run back up slope with head fire. Spotting will be the primary driver for fire spread. All fuels are available to burn and will be receptive to spotting. Spots from roll out will continue to be problematic. Expect single and group tree torching in the denser stands of timber and brush fields. Spotting distances have been up to ¼ mile are expected to remain through the burn period. There are large pockets of bug kill in the fires path and trees that still have needles will be a significant source for torching and spotting. Rates of spread on slopes will be 8-12 chains per hour with 5-8 foot flame lengths.

Division Y: Expect the fire to continue to flank above Coy Flat Rd. It will have the potential to make slope runs towards Nelson Peak. From DP7 west towards the Little Kern drainage expect mainly smoldering and creeping. Interior pockets of heat have the potential to throw spots over established lines.

Division Z: The fire is holding on the Needle Peak Rd but there is still a lot of heat any fire established over the road will have a slow rate of spread. Burning snags will be a source for spotting in the area of the slop over. Identify areas where rollout can cause slope reversals. Spotting across the Kern River will continue to be an issue with the winds that eddy through the canyon. If air support is available it will be effective in reducing spread in the brush.

Division L: No forward fire progression is expected. Keep a heads up for sources of spotting near the lines. Most of the Division will be very smoky with limited visibility. A large interior pocket burned off yesterday, since we can't get eyes on this area expect that it could happen again today.

Night: Expect the fire to remain active in thermal belts or until the RH recovers above 25-30%.



AIR OPERATIONS

Inversion layer with smoke will be present most likely all shift.
Do not base your plan on air they might not be able to get there.



SAFETY

Fire will become active at RH% below 25% and clear skies. Slope and heavy fuels will enhance fire intensity.



Division/Group Assignment List (ICS 204 WF)
Controlled Unclassified Information//Basic

1. Incident Name:		3.				
EAST CASTLE ZONE-SQF COMPLEX		Branch:		Division/Group:		
2. Operational Period:		DAY/NIGHT				
Date/Time From: 09/25/2020 0600 FRI		Date/Time To: 09/26/2020 0600 SAT				
		I		I / L / N		
4. Operations Personnel						
OPERATIONS CHIEF		PAT RUSSELL (DAY) BRUCE CARLISLE (NIGHT)		DIVISION/GROUP SUPERVISOR		JAKE BOTTS
BRANCH DIRECTOR		MIKE KLIMEK		SAFETY		RON BERTSCH PAUL LEUSCH
5. Resources Assigned this Period						
Strike Team / Task Force / Resource Designator		LWD	Leader	Number Persons	Drop Off PT./Time	Pick Up PT./Time
ENG3 PVT-GONZALES E-256		09/26	STEVE REASON	3	TROY MEADOW/0600	TROY MEADOW/2100
ENG5 PVT-CATE LAND FIRE E-203		10/02	VANESSA ALDRICH	3	TROY MEADOW/0600	TROY MEADOW/2100
ENG5 PVT-ABERASTURI E-202		10/06	RUSSELL HAYNES	3	TROY MEADOW/0600	TROY MEADOW/2100
ENG6 KNP-E42 E-418		09/30	JEFF SINGER	3	TROY MEADOW/0600	TROY MEADOW/2100
ENG6 PVT-R&R FIRE SERVICES E-205		09/29	MICHAEL COX	3	TROY MEADOW/0600	TROY MEADOW/2100
ENG6 PVT-LATE SUMMERS-2 E-201		09/28	BRAD BECK JR	3	TROY MEADOW/0600	TROY MEADOW/2100
ENG6 PVT-WHITE HORSE FORESTRY E-199		09/30	JASON MCGAUGHY	3	TROY MEADOW/0600	TROY MEADOW/2100
ENG6 PVT-LATE SUMMERS-1 E-200		09/28	JOSH CROLLARD	3	TROY MEADOW/0600	TROY MEADOW/2100
EMPF O-1050		10/06	JAIME ORTEGA	1	TROY MEADOW/0600	TROY MEADOW/2100
EMPF O-581		09/25	JOSHUA A TERRY	1	TROY MEADOW/0600	TROY MEADOW/2100
REAF O-858		09/26	LAUREN ARCHER	1	TROY MEADOW/0600	TROY MEADOW/2100
FFT1 O-237		10/01	RAUL C ESTRADA	1	TROY MEADOW/0600	TROY MEADOW/2100
FFT1 O-236		09/26	ARNOLD G BOWEN	1	TROY MEADOW/0600	TROY MEADOW/2100
6. Control Operations/Work Assignments:						
<p>Task: Monitor all unstaffed locations by air. Continue structure prep work around KNP Kern Canyon Ranger Station. Continue defensible space fuels clean up.</p> <p>Purpose: Limit impact to values at risk.</p> <p>End State: Values at risk are not impacted by fire. The spread of the fire to the south and east are limited in Divisions L/N.</p>						
7. Special Instructions:						
Castle Personnel to notify DIVS of potentially sensitive cultural materials.						
8. Division/Group Communication Summary						
Function	Channel	RX Frequency N/W	RX Tone/NAC	TX Frequency N/W	TX Tone/NAC	Mode
COMMAND	2	170.6875	151.4	166.5750	151.4	A
TACTICAL	8	166.7750	151.4	166.5570	151.4	A
AIR TO GROUND	13	172.3500		172.3500		A
AIR GUARD	16	168.6250		168.6250	110.9	A
9. Prepared By (Resource Unit Leader)			Approved By (Planning Section Chief)		Date	Time
JAY SHAFFER 			CARRIE DENNETT 		09/24/2020	2200



Division/Group Assignment List (ICS 204 WF)
Controlled Unclassified Information//Basic

1. Incident Name:		3.				
EAST CASTLE ZONE-SQF COMPLEX		Branch:		Division/Group:		
2. Operational Period:		I		PONDEROSA		
DAY/NIGHT						
Date/Time From:	Date/Time To:					
09/25/2020 0600	FRI	09/26/2020 0600	SAT			
4. Operations Personnel						
OPERATIONS CHIEF	PAT RUSSELL (DAY) BRUCE CARLISLE (NIGHT)		DIVISION/GROUP SUPERVISOR		DAVID W NEELS	
BRANCH DIRECTOR	MIKE KLIMEK		SAFETY		RON BERTSCH PAUL LEUSCH	
5. Resources Assigned this Period						
Strike Team / Task Force / Resource Designator	LWD	Leader	Number Persons	Drop Off PT./Time	Pick Up PT./Time	
ENG3 AZ-A3S-BRUSH 302 E-359	09/30	CHRIS ADER	3	WHITSETT BASE/0600	WHITSETT BASE/2100	
ENG3 TRI CITY FIRE-E411 E-358	10/07	HOWELL CHRIS	4	WHITSETT BASE/0600	WHITSETT BASE/2100	
ENG3 GREEN VALLEY E-356	10/07	SHANE MERRILL	4	WHITSETT BASE/0600	WHITSETT BASE/2100	
ENG3 AVONDALE-BR171 E-357	10/07	BILL BROTT	4	WHITSETT BASE/0600	WHITSETT BASE/2100	
ENG6 NM-CIF-CIBOLA E-398	09/30	JACOB T RANDALL	4	WHITSETT BASE/0600	WHITSETT BASE/2100	
ENG6 PVT-J3-15 E-364	09/28	JOHN PIETY	3	WHITSETT BASE/0600	WHITSETT BASE/2100	
ENG6 PVT-J3-E2 E-355	09/30	RIC HODGES	3	WHITSETT BASE/0600	WHITSETT BASE/2100	
ENG6 PVT-THISTLE E-167	09/28	TIM ENGLAND	2	WHITSETT BASE/0600	WHITSETT BASE/2100	
ENG6 PVT-R CONSTRUCTION E-166	09/28	RICHARD DEROCHE	3	WHITSETT BASE/0600	WHITSETT BASE/2100	
ENG6 PVT-HIGH DESERT E-137	09/28	TOM HANKS	1	WHITSETT BASE/0600	WHITSETT BASE/2100	
WTS2 ROCKY MOUNTAIN E-381	10/02	JAMES FOSTER	1	WHITSETT BASE/0600	WHITSETT BASE/2100	
WTS2 PVT-HUMPHRIES E-334	09/29	DANIEL FRENCH	1	WHITSETT BASE/0600	WHITSETT BASE/2100	
WTS2 PVT-49ERS E-50	09/27	STEVE SMITH	1	WHITSETT BASE/0600	WHITSETT BASE/2100	
GRD PVT-KIRKLAND E-97	09/30	TODD ADAMS	2	WHITSETT BASE/0600	WHITSETT BASE/2100	
TFLD O-947	09/28	RON SEYMOUR	1	WHITSETT BASE/0600	WHITSETT BASE/2100	
FMOD O-996	10/02	KYLE JACKSON	2	WHITSETT BASE/0600	WHITSETT BASE/2100	
FMOD O-997	10/01	CRAIG ONKEN	1	WHITSETT BASE/0600	WHITSETT BASE/2100	
EMPF O-974	09/30	LARRY HOQUEISSON	1	WHITSETT BASE/0600	WHITSETT BASE/2100	
EMPF O-863	09/29	CHRISTOPHER CARL	1	WHITSETT BASE/0600	WHITSETT BASE/2100	
EMPF O-91	09/29	ROYCE COPEMAN	1	WHITSETT BASE/0600	WHITSETT BASE/2100	
8. Division/Group Communication Summary						
Function	Channel	RX Frequency N/W	RX Tone/NAC	TX Frequency N/W	TX Tone/NAC	Mode
COMMAND	1	170.0000	151.4	166.6750	151.4	A
TACTICAL	5	168.0500	151.4	168.0500	151.4	A
AIR TO GROUND	13	172.3500		172.3500		A
AIR GUARD	16	168.6250		168.6250	110.9	
9. Prepared By (Resource Unit Leader)		Approved By (Planning Section Chief)		Date	Time	
JAY SHAFFER 		CARRIE DENNETT 		09/24/2020	2200	



Division/Group Assignment List (ICS 204 WF)
 Controlled Unclassified Information//Basic

1. Incident Name:		3.				
EAST CASTLE ZONE-SQF COMPLEX		I		PONDEROSA		
2. Operational Period:						
Date/Time From: 09/25/2020 0600	FRI	Date/Time To: 09/26/2020 0600	SAT			
4. Operations Personnel						
OPERATIONS CHIEF		PAT RUSSELL (DAY) BRUCE CARLISLE (NIGHT)		DIVISION/GROUP SUPERVISOR		DAVID W NEELS
BRANCH DIRECTOR		MIKE KLIMEK		SAFETY		RON BERTSCH PAUL LEUSCH
6. Control Operations/Work Assignments:						
Task: Continue mop up and securing existing handlines surrounding the community of Ponderosa. Purpose: Minimize fire impacts to values at risk within the mountain communities located within the division. End State: Mountain communities and infrastructure within the division are protected and repopulated.						
7. Special Instructions:						
Castle Personnel to notify DIVS of potentially sensitive cultural materials.						
8. Division/Group Communication Summary						
Function	Channel	RX Frequency N/W	RX Tone/NAC	TX Frequency N/W	TX Tone/NAC	Mode
COMMAND	1	170.0000	151.4	166.6750	151.4	A
TACTICAL	5	168.0500	151.4	168.0500	151.4	A
AIR TO GROUND	13	172.3500		172.3500		A
AIR GUARD	16	168.6250		168.6250	110.9	
9. Prepared By (Resource Unit Leader)			Approved By (Planning Section Chief)		Date	Time
JAY SHAFFER 			CARRIE DENNETT 		09/24/2020	2200

Division/Group Assignment List (ICS 204 WF)
 Controlled Unclassified Information//Basic

1. Incident Name:			3.			
EAST CASTLE ZONE-SQF COMPLEX			Branch:		Division/Group:	
2. Operational Period: DAY/NIGHT			I		W	
Date/Time From: 09/25/2020 0600 FRI		Date/Time To: 09/26/2020 0600 SAT				
4. Operations Personnel						
OPERATIONS CHIEF		PAT RUSSELL (DAY) BRUCE CARLISLE (NIGHT)		DIVISION/GROUP SUPERVISOR		JACK AKERBERG (530) 638-5605
BRANCH DIRECTOR		KEN KREMENSKY		SAFETY		RONALD BERTSCH PAUL LEUSCH
5. Resources Assigned this Period						
Strike Team / Task Force / Resource Designator		LWD	Leader	Number Persons	Drop Off PT./Time	Pick Up PT./Time
ENG3 TIA-391 E-407		10/01	CURTIS GIBSON	3	CAMP NELSON/0600	CAMP NELSON/2100
DOZ2 PVT-COROTHERS E-405		09/30	BUCK COROTHERS	2	CAMP NELSON/0600	CAMP NELSON/2100
STEN O-998		09/28	RICHARD BROWN	1	CAMP NELSON/0600	CAMP NELSON/2100
6. Control Operations/Work Assignments:						
Task: Prep the Crawford Road east to the 107 Road. Continue to improve indirect line from the 94 Road West to the zone break. Purpose: Protect the municipal water shed and other important tribal values from high intensity fire. End State: Values at risk are not negatively impacted by high severity fire or heavy handed suppression.						
7. Special Instructions:						
Personnel to notify DIVS of potentially sensitive cultural materials. Castle Ambulance 3 staged at Whitsett Base Camp. Castle Ambulance 2 staged at the Blackrock Ranger Station. REMS available to all divisions.						
The Slate Mountain Area is located in Sections 13, 18,19 and 24 in Division W around Slate Mountain. Division to work with Resource Advisors to minimize impacts to botanical resources within the botanical area.						
8. Division/Group Communication Summary						
Function	Channel	RX Frequency N/W	RX Tone/NAC	TX Frequency N/W	TX Tone/NAC	Mode
COMMAND	4	170.1375	151.4	164.3875	151.4	A
TACTICAL	7	167.7250	151.4	167.7250	151.4	A
AIR TO GROUND	14	169.1500		169.1500		A
AIR GUARD	16	168.6250		168.6250	110.9	A
9. Prepared By (Resource Unit Leader)			Approved By (Planning Section Chief)		Date	Time
JAY SHAFFER 			CARRIE DENNETT 		09/24/2020	2200

Division/Group Assignment List (ICS 204 WF)
Controlled Unclassified Information//Basic

1. Incident Name:		3.				
EAST CASTLE ZONE-SQF COMPLEX		Branch:		Division/Group:		
2. Operational Period:		DAY/NIGHT				
Date/Time From: 09/25/2020 0600 FRI		Date/Time To: 09/26/2020 0600 SAT		I		Y
4. Operations Personnel						
OPERATIONS CHIEF	PAT RUSSELL (DAY) BRUCE CARLISLE (NIGHT)		DIVISION/GROUP SUPERVISOR	DANIEL VARNEY (530) 230-7247		
BRANCH DIRECTOR	KEN KREMENSKY (619) 599-6115		SAFETY	RONALD BERTSCH PAUL LEUSCH		
5. Resources Assigned this Period						
Strike Team / Task Force / Resource Designator	LWD	Leader	Number Persons	Drop Off PT./Time	Pick Up PT./Time	
HC1 SQF-FULTON-IHC C-99	10/03	GREGORY R COLE	20	WHITSETT BASE/0600	WHITSETT BASE/2100	
HC2 PVT-DUST BUSTERS PLUS C-80	10/03	HARPER RESEWEHR	20	WHITSETT BASE/0600	WHITSETT BASE/2100	
ENG3 PVT-J3 CONTRACTING-1 E-252	09/25	JACOB VAVRICKA	3	WHITSETT BASE/0600	WHITSETT BASE/2100	
ENG3 PVT-J3 CONTRACTING-2 E-253	10/01	WESLEY WALLACE	3	WHITSETT BASE/0600	WHITSETT BASE/2100	
ENG3 PVT-A-1 FIRE E-79	10/06	DENNIS GATES	3	WHITSETT BASE/0600	WHITSETT BASE/2100	
ENG4 PVT-GREAT BASIN FIRE-69 E-378	10/02	DAVID GRASS	3	WHITSETT BASE/0600	WHITSETT BASE/2100	
ENG6 LUR-8160 E-396	10/03	RONALD SANDLING	4	WHITSETT BASE/0600	WHITSETT BASE/2100	
DOZ2 PVT-KIRKLAND E-463	10/06	TEDDY PRICE	1	WHITSETT BASE/0600	WHITSETT BASE/2100	
DOZ2 PVT-MTN LANDSCAPING E-413	09/30	SHANE EDMONDS	2	WHITSETT BASE/0600	WHITSETT BASE/2100	
SKG1 PVT-BIGFOOT E-353	09/28	KURT SPENCER	1	WHITSETT BASE/0600	WHITSETT BASE/2100	
SKG2 PVT-ALVORD2 E-422	10/07	SHANE RILEY	1	WHITSETT BASE/0600	WHITSETT BASE/2100	
SKG3 PVT-BULL CREEK E-469	10/07	TYLER CAHOON	2	WHITSETT BASE/0600	WHITSETT BASE/2100	
SKG3 PVT-CRIMSON PEAK E-331	09/26	JAYLUND RAMMELL	1	WHITSETT BASE/0600	WHITSETT BASE/2100	
FMOD O-596	09/26	GARY BALMAIN	2	WHITSETT BASE/0600	WHITSETT BASE/2100	
REAF O-1053	10/04	CHRIS ENGELHARDT	1	WHITSETT BASE/0600	WHITSETT BASE/2100	
REAF O-1023	10/02	KRYSTAL KISSINGER	1	WHITSETT BASE/0600	WHITSETT BASE/2100	
REAF O-1052	10/05	LAUREN A PFUND	1	WHITSETT BASE/0600	WHITSETT BASE/2100	
EMPF O-1007	10/02	DEAN CARPENTER	1	WHITSETT BASE/0600	WHITSETT BASE/2100	
EMTF O-935	09/28	TIM A HIGEONS	1	WHITSETT BASE/0600	WHITSETT BASE/2100	
6. Control Operations/Work Assignments:						
8. Division/Group Communication Summary						
Function	Channel	RX Frequency N/W	RX Tone/NAC	TX Frequency N/W	TX Tone/NAC	Mode
COMMAND	1	170.0000	151.4	166.6750	151.4	
TACTICAL	6	168.6000	151.4	168.6000	151.4	A
AIR TO GROUND	13	172.3500		172.3500		A
AIR GUARD	16	168.6250		168.6250	110.9	A
9. Prepared By (Resource Unit Leader)			Approved By (Planning Section Chief)		Date	Time
JAY SHAFFER 			CARRIE DENNETT 		09/24/2020	2200

Division/Group Assignment List (ICS 204 WF)
Controlled Unclassified Information//Basic

1. Incident Name:				3.			
EAST CASTLE ZONE-SQF COMPLEX				Branch:		Division/Group:	
2. Operational Period: DAY/NIGHT				I	Y		
Date/Time From: 09/25/2020 0600 FRI		Date/Time To: 09/26/2020 0600 SAT					
4. Operations Personnel							
OPERATIONS CHIEF		PAT RUSSELL (DAY) BRUCE CARLISLE (NIGHT)		DIVISION/GROUP SUPERVISOR		DANIEL VARNEY (530) 230-7247	
BRANCH DIRECTOR		KEN KREMENSKY (619) 599-6115		SAFETY		RONALD BERTSCH PAUL LEUSCH	
6. Control Operations/Work Assignments:							
<p>Task: Construct line from Road 107 west to Slate Mountain. Support point protection as needed and requested. Purpose: Keep fire north of proposed indirect line. End State: Impacts to local communities, infrastructure, and natural resources minimized.</p>							
7. Special Instructions:							
<p>Castle Personnel to notify DIVS of potentially sensitive cultural materials.</p> <p>The Slate Mountain Area is located in Sections 13, 18,19 and 24 in Division W around Slate Mountain. Division to work with Resource Advisors to minimize impacts to botanical resources within the botanical area.</p>							
8. Division/Group Communication Summary							
Function	Channel	RX Frequency N/W	RX Tone/NAC	TX Frequency N/W	TX Tone/NAC	Mode	
COMMAND	1	170.0000	151.4	166.6750	151.4		
TACTICAL	6	168.6000	151.4	168.6000	151.4	A	
AIR TO GROUND	13	172.3500		172.3500		A	
AIR GUARD	16	168.6250		168.6250	110.9	A	
9. Prepared By (Resource Unit Leader)			Approved By (Planning Section Chief)			Date	Time
JAY SHAFFER			CARRIE DENNETT			09/24/2020	2200

Division/Group Assignment List (ICS 204 WF)

Controlled Unclassified Information//Basic



1. Incident Name:		3.				
EAST CASTLE ZONE-SQF COMPLEX		Branch:		Division/Group:		
2. Operational Period: DAY/NIGHT		I		Z		
Date/Time From: 09/25/2020 0600 FRI		Date/Time To: 09/26/2020 0600 SAT				
4. Operations Personnel						
OPERATIONS CHIEF		PATRICK RUSSELL (DAY) BRUCE R CARLISLE (NIGHT)		DIVISION/GROUP SUPERVISOR		BRIAN TAI SCOTT CHAPMAN (T)
BRANCH DIRECTOR		MIKE KLIMEK		SAFETY		RONALD E BERTSCH PAUL B LEUSCH
5. Resources Assigned this Period						
Strike Team / Task Force / Resource Designator		LWD	Leader	Number Persons	Drop Off PT./Time	Pick Up PT./Time
HC1 SQF-SPRINGVILLE-IHC C-113		09/30	JOAQUIN MEDINA	18	WHITSETT BASE/0600	WHITSETT BASE/1800
HC1 LPF-LOS PADRES-IHC C-110		09/28	MATT AOKI	19	WHITSETT BASE/0600	WHITSETT BASE/1800
HC1 INF-INYO-IHC C-106		09/30	JOEL SCHILLING	20	WHITSETT BASE/0600	WHITSETT BASE/1800
HC1 TN-CNF-CHEROKEE IHC C-115					WHITSETT BASE/0600	WHITSETT BASE/1800
HC2 PVT-TOM FERY FARM C-92		10/06	RYAN HOFFMAN-WENTLING	20	WHITSETT BASE/0600	WHITSETT BASE/1800
ENG3 CND-BLM-E3130 E-399		10/01	JUAN NAJERA	6	WHITSETT BASE/0600	WHITSETT BASE/1800
ENG3 SAN JUAN COUNTY E31 E-365		09/30	AARION AUSTIN	3	WHITSETT BASE/0600	WHITSETT BASE/1800
ENG4 PVT-DUKE CITY FIRE-401 E-367		09/30	MARCOS MONTOYA	3	WHITSETT BASE/0600	WHITSETT BASE/1800
ENG3 STF-E342 E-402		10/03	JUSTIN FRANKLIN	4	WHITSETT BASE/0600	WHITSETT BASE/1800
ENG6 JWF-E652 E-397		10/01	JAMES KERR	5	WHITSETT BASE/0600	WHITSETT BASE/1800
ENG6 BLM-E3143 E-395		10/01	CUAHUTEMOC BALTAZAR	4	WHITSETT BASE/0600	WHITSETT BASE/1800
ENG6 INTERIOR-5-5 E-371		10/01	CHASE STRAND	3	WHITSETT BASE/0600	WHITSETT BASE/1800
ENG6 PVT-DOUBLE D E-313		09/29	MATTHEW DIMAS	3	WHITSETT BASE/0600	WHITSETT BASE/1800
ENG6 PVT-ALLEN-E619 E-312		09/29	PETER ALLEN	3	WHITSETT BASE/0600	WHITSETT BASE/1800
ENG6 PVT-FLAME CHASER E-133		10/07	EDWIN HALL	3	WHITSETT BASE/0600	WHITSETT BASE/1800
ENG6 PVT-BUFFALO BIRD E-132		09/30	GREGG WEBSTER	3	WHITSETT BASE/0600	WHITSETT BASE/1800
WTS2 SEQUOIA WT2 E-352		09/30	JAMIE AYALA	2	WHITSETT BASE/0600	WHITSETT BASE/1800
WTT2 CENTRAL VALLEY FIRE LLC E-146		10/05	JEFF NEVINS	2	WHITSETT BASE/0600	WHITSETT BASE/1800
WTS2 VALLEY FARM E-88		10/03	JEFF BATES	1	WHITSETT BASE/0600	WHITSETT BASE/1800
WTS2 DUSTER BUSTER E-49		09/29	MIKE HOWARD	2	WHITSETT BASE/0600	WHITSETT BASE/1800
8. Division/Group Communication Summary						
Function	Channel	RX Frequency N/W	RX Tone/NAC	TX Frequency N/W	TX Tone/NAC	Mode
COMMAND	1	170.0000	151.4	166.6750	151.4	A
TACTICAL	9	168.2500	151.4	168.2500	151.4	A
AIR TO GROUND	13	172.3500		172.3500		A
AIR GUARD	16	168.6250		168.6250	110.9	A
9. Prepared By (Resource Unit Leader)			Approved By (Planning Section Chief)		Date	Time
JAY SHAFFER			CARRIE DENNETT		09/24/2020	2200

Division/Group Assignment List (ICS 204 WF)

Controlled Unclassified Information//Basic

1. Incident Name:			3.			
EAST CASTLE ZONE-SQF COMPLEX			Branch:		Division/Group:	
2. Operational Period: DAY/NIGHT			I		Z	
Date/Time From: 09/25/2020 0600 FRI		Date/Time To: 09/26/2020 0600 SAT				
4. Operations Personnel						
OPERATIONS CHIEF		PATRICK RUSSELL (DAY) BRUCE R CARLISLE (NIGHT)		DIVISION/GROUP SUPERVISOR		
				BRIAN TAI SCOTT CHAPMAN (T)		
BRANCH DIRECTOR		MIKE KLIMEK		SAFETY		
				RONALD E BERTSCH PAUL B LEUSCH		
5. Resources Assigned this Period						
Strike Team / Task Force / Resource Designator		LWD	Leader	Number Persons	Drop Off PT./Time	Pick Up PT./Time
DOZ2 STF-DOZER E-118		09/26	KYLE CROW	2	WHITSETT BASE/0600	WHITSETT BASE/1800
DOZ2 PVT-SHANNON BROTHERS E-44		09/28	BILL SHANNON	1	WHITSETT BASE/0600	WHITSETT BASE/1800
DOZ2 PVT-MUTH EQUIPMENT E-5		10/05	JUSTIN TUFTS	1	WHITSETT BASE/0600	WHITSETT BASE/1800
EXCA PVT-SHANNON BROTHERS E-179		09/27	CHUCK SANDBORG	1	WHITSETT BASE/0600	WHITSETT BASE/1800
SKG2 PVT-ALVORD-2 E-194		09/26	JOHN MOREY	2	WHITSETT BASE/0600	WHITSETT BASE/1800
RES REMS, BEYOND THE EDGE E-217		09/26	RAY STORM	6	WHITSETT BASE/0600	WHITSETT BASE/1800
TFLD O-259		09/23	ISAAC B SOLOMON	1	WHITSETT BASE/0600	WHITSETT BASE/1800
TFLD O-1027		10/02	DANE OSTLER (T)	1	WHITSETT BASE/0600	WHITSETT BASE/1800
TFLD O-975		09/29	MICHAEL J WEDELL	1	WHITSETT BASE/0600	WHITSETT BASE/1800
EMPF O-1074		10/06	SILAS ANTON FISCHER	1	WHITSETT BASE/0600	WHITSETT BASE/1800
EMPF O-1157		10/08	MICHAEL J COLEY	1	WHITSETT BASE/0600	WHITSETT BASE/1800
REAF O-894		09/27	JARROD KELLOGG	1	WHITSETT BASE/0600	WHITSETT BASE/1800
SOF1 O-934		09/28	DAVID R PROVENCIO	1	WHITSETT BASE/0600	WHITSETT BASE/1800
6. Control Operations/Work Assignments:						
<p>Task: Secure line from the Kern River Canyon to Needle Rock Road utilizing a combination of handcars and heavy equipment. Purpose: Stop fire spread to the south. State: Threats to communities, recreation sites, and private land south of the fire are abated.</p>						
7. Special Instructions:						
Castle Personnel to notify DIVS of potentially sensitive cultural materials.						
8. Division/Group Communication Summary						
Function	Channel	RX Frequency N/W	RX Tone/NAC	TX Frequency N/W	TX Tone/NAC	Mode
COMMAND	1	170.0000	151.4	166.6750	151.4	A
TACTICAL	9	168.2500	151.4	168.2500	151.4	A
AIR TO GROUND	13	172.3500		172.3500		A
AIR GUARD	16	168.6250		168.6250	110.9	A
9. Prepared By (Resource Unit Leader)		Approved By (Planning Section Chief)		Date	Time	
JAY SHAFFER		CARRIE DENNETT		09/24/2020	2200	

Division/Group Assignment List (ICS 204 WF)
Controlled Unclassified Information//Basic


1. Incident Name:				3.			
EAST CASTLE ZONE-SQF COMPLEX				Branch:		Division/Group:	
2. Operational Period: DAY/NIGHT				I		R STAGING	
Date/Time From: 09/25/2020 0600 FRI		Date/Time To: 09/26/2020 0600 SAT					
4. Operations Personnel							
OPERATIONS CHIEF		PAT RUSSELL (DAY) BRUCE CARLISLE (NIGHT)		STAM		GERI JACKSON	
BRANCH DIRECTOR		M. KLIMEK		SAFETY		RONALD BERTSCH PAUL LEUSCH	
5. Resources Assigned this Period							
Strike Team / Task Force / Resource Designator		LWD	Leader	Number Persons	Drop Off PT./Time	Pick Up PT./Time	
ES2 S/T-OES-5186B E-354		09/26	DWAYNE SHIERS		R STAGING/0600	TBD BY OPS/1800	
ENG3 SQF-347 E-473		10/07	BRENTEN B STARLING	5	R STAGING/0600	TBD BY OPS/1800	
ENG6 ENGINE - T6 - 1FDAX57P95EC21408 E-478					R STAGING/0600	TBD BY OPS/1800	
ENG6 AZ-CRD-3661 E-477		10/07	DAVID EAGLE	3	R STAGING/0600	TBD BY OPS/1800	
ENG6 PVT-FLAME CHASER E-198		10/06	EDWIN HALL	3	R STAGING/0600	TBD BY OPS/1800	
WTS2 BONNELL SAND AND GRAVEL INC WATER TENDER E-465		10/07	BONNELL JOEL	2	R STAGING/0600	TBD BY OPS/1800	
EXCA PVT-HOOD RIVER EXCAVATOR E-187		09/25	KODY WILLIAMS	2	R STAGING/0600	TBD BY OPS/1800	
DOZ2 PVT-PAT DENIS EQUIPMENT E-139		10/02	ANTHONY PEZZI	2	R STAGING/0600	TBD BY OPS/1800	
DOZ2 PVT-SHANNON BROTHERS E-45		09/27	JOHN SHANNON	1	R STAGING/0600	TBD BY OPS/1800	
SKD1 PVT-MCKELLAR E-193		09/25	DOUG MCKELLER	1	R STAGING/0600	TBD BY OPS/1800	
FMOD THE TREE GUYS O-1202		10/08	CASEY PERNETT	2	R STAGING/0600	TBD BY OPS/1800	
FMOD ESTRADA'S O-1144			GILBERT ESTRADA	2	R STAGING/0600	TBD BY OPS/1800	
FMOD ESTRADA'S O-1145			DENNIS POINT	2	R STAGING/0600	TBD BY OPS/1800	
FMOD ESTRADA'S O-1146			BRAVEHEART SAUCEDA	2	R STAGING/0600	TBD BY OPS/1800	
FMOD ESTRADA'S O-1147			STANDLEE DEREK	2	R STAGING/0600	TBD BY OPS/1800	
FMOD ESTRADA'S O-1148			LANDIN HARPER	2	R STAGING/0600	TBD BY OPS/1800	
FMOD ESTRADA'S O-1149			WILLIAM SWEPSTON	2	R STAGING/0600	TBD BY OPS/1800	
6. Control Operations/Work Assignments:							
Monitor command and maintain operational readiness.							
8. Division/Group Communication Summary							
Function	Channel	RX Frequency N/W	RX Tone/NAC	TX Frequency N/W	TX Tone/NAC	Mode	
COMMAND	1	170.0000	151.4	166.6750	151.4		
TACTICAL	6	168.6000	151.4	168.6000	151.4	A	
AIR TO GROUND	13	172.3500		172.3500		A	
AIR GUARD	16	168.6250		168.6250	110.9	A	
9. Prepared By (Resource Unit Leader)			Approved By (Planning Section Chief)			Date	Time
JAY SHAFFER 			CARRIE DENNETT 			09/24/2020	2142

Division/Group Assignment List (ICS 204 WF)

Controlled Unclassified Information//Basic

1. Incident Name:		3.				
EAST CASTLE ZONE-SQF COMPLEX		I	R STAGING			
2. Operational Period: DAY/NIGHT						
Date/Time From: 09/25/2020 0600 FRI	Date/Time To: 09/26/2020 0600 SAT					
4. Operations Personnel						
OPERATIONS CHIEF	PAT RUSSELL (DAY) BRUCE CARLISLE (NIGHT)	STAM	GERI JACKSON			
BRANCH DIRECTOR	M. KLIMEK	SAFETY	RONALD BERTSCH PAUL LEUSCH			
7. Special Instructions:						
<p>Castle Personnel to notify DIVS of potentially sensitive cultural materials.</p> <p>The Slate Mountain Area is located in Sections 13, 18,19 and 24 in Division W around Slate Mountain. Division to work with Resource Advisors to minimize impacts to botanical resources within the botanical area.</p>						
8. Division/Group Communication Summary						
Function	Channel	RX Frequency N/W	RX Tone/NAC	TX Frequency N/W	TX Tone/NAC	Mode
COMMAND	1	170.0000	151.4	166.6750	151.4	
TACTICAL	6	168.6000	151.4	168.6000	151.4	A
AIR TO GROUND	13	172.3500		172.3500		A
AIR GUARD	16	168.6250		168.6250	110.9	A
9. Prepared By (Resource Unit Leader)		Approved By (Planning Section Chief)		Date	Time	
JAY SHAFFER		CARRIE DENNETT		09/24/2020	2142	

Division/Group Assignment List (ICS 204 WF)
Controlled Unclassified Information//Basic

1. Incident Name:		3.					
EAST CASTLE ZONE-SQF COMPLEX		Branch:		Division/Group:			
2. Operational Period:		DAY/NIGHT					
Date/Time From: 09/25/2020 0600 FRI		Date/Time To: 09/26/2020 0600 SAT		NIGHT		Y / Z	
4. Operations Personnel							
OPERATIONS CHIEF		PAT RUSSELL (DAY) BRUCE CARLISLE (NIGHT)		DIVISION/GROUP SUPERVISOR		BRET DAVIDSON JOHN LANGE	
BRANCH DIRECTOR				SAFETY		RON BERTSCH PAUL LEUSCH	
5. Resources Assigned this Period							
Strike Team / Task Force / Resource Designator	LWD	Leader	Number Persons	Drop Off PT./Time	Pick Up PT./Time		
HC2I SQF-SCORPIONS-6 C-109	09/29	GUSTAVO CERVANTES	20	WHITSETT BASE/1800	WHITSETT/0900		
ES3 S/T-OES-5809C E-241	09/25	JASON A ELIZONDO	16				
ENG6 PVT-SAC MTN-218 E-262	09/25	BARBARA STEPHENS	3	WHITSETT BASE/1800	WHITSETT/0900		
ENG6 NM-NMS-FARMINGTON BR-6 E-261	09/25	DUANE BAIR	2	WHITSETT BASE/1800	WHITSETT/0900		
ENG6 NM-N6S-SANDOVAL COUNTY FD E-260	09/25	HARRIS TOYA	3	WHITSETT BASE/1800	WHITSETT/0900		
ENG6 NM-N5S-CARLSBAD-62 E-259	09/25	SCOTT MAXWELL	3	WHITSETT BASE/1800	WHITSETT/0900		
ENG6 PVT-PEANUT PIE E-78	09/27	WAYDE VISSER	3	WHITSETT BASE/1800	WHITSETT/0900		
ENG6 TIA-TULE RIVER E-72	10/07	WILLIAM MCDARMENT	4	WHITSETT BASE/1800	WHITSETT/0900		
ENG6 PVT-CAHOON E-64	09/27	BLANE FIFIELD	3	WHITSETT BASE/1800	WHITSETT/0900		
ENG3 CO-CDFS-GREATER EAGLE E-246	10/04	PHILLIP MARSTON	5				
ENG3 SQF-E323 E-442	10/02	JESUS SANCHEZ	5	WHITSETT BASE/1800	WHITSETT/0900		
WTT1 KRN-MURILLO E-285	09/27	JOHN DAVIES	1	WHITSETT BASE/1800	WHITSETT/0900		
WTT1 OES-WT42 E-283	10/02	JARED MCELHANNON	2	WHITSETT BASE/1800	WHITSETT/0900		
WTT1 OES-WT139 E-282	10/02	DAN DE YOUNG	2	WHITSETT BASE/1800	WHITSETT/0900		
WTS2 K&B E-236	09/25	JAMES DAVIS	1	WHITSETT BASE/1800	WHITSETT/0900		
TFLD O-955	09/28	RYAN LEWIS	1	WHITSETT BASE/1800	WHITSETT/0900		
TFLD O-945	09/27	DANNY WRISTEN	1	WHITSETT BASE/1800	WHITSETT/0900		
IMPERIAL AMBULANCE E-46	10/03		2	WHITSETT BASE/1800	WHITSETT/0900		
EMTF O-580	09/24	STEVEN DEVINCENZI	1	WHITSETT BASE/1800	WHITSETT/0900		
6. Control Operations/Work Assignments:							
8. Division/Group Communication Summary							
Function	Channel	RX Frequency N/W	RX Tone/NAC	TX Frequency N/W	TX Tone/NAC	Mode	
COMMAND	1	170.0000	151.4	166.6750	151.4	A	
TACTICAL	6	168.6000	151.4	168.6000	151.4	A	
AIR TO GROUND	13	172.3500	151.4	172.3500	151.4	A	
AIR GUARD	14	169.1500	151.4	169.1500	151.4	A	
9. Prepared By (Resource Unit Leader)		Approved By (Planning Section Chief)		Date	Time		
JAY SHAFFER 		CARRIE DENNETT 		09/24/2020	2200		


Division/Group Assignment List (ICS 204 WF)

Controlled Unclassified Information//Basic

1. Incident Name:		3.				
EAST CASTLE ZONE-SQF COMPLEX		NIGHT		Y / Z		
2. Operational Period: DAY/NIGHT						
Date/Time From: 09/25/2020 0600 FRI		Date/Time To: 09/26/2020 0600 SAT				
4. Operations Personnel						
OPERATIONS CHIEF		PAT RUSSELL (DAY) BRUCE CARLISLE (NIGHT)		DIVISION/GROUP SUPERVISOR		BRET DAVIDSON JOHN LANGE
BRANCH DIRECTOR				SAFETY		RON BERTSCH PAUL LEUSCH
6. Control Operations/Work Assignments:						
<p>Task: Patrol and monitor from Ponderosa through Peppermint Ranch. Support the defense of Ponderosa and Peppermint Ranch as requested. Mop up as appropriate based on firefighter safety.</p> <p>Purpose: Limit additional fire spread towards values at risk.</p> <p>End State: Fire spread limited to existing perimeter.</p>						
7. Special Instructions:						
Castle Personnel to notify DIVS of potentially sensitive cultural materials.						
8. Division/Group Communication Summary						
Function	Channel	RX Frequency N/W	RX Tone/NAC	TX Frequency N/W	TX Tone/NAC	Mode
COMMAND	1	170.0000	151.4	166.6750	151.4	A
TACTICAL	6	168.6000	151.4	168.6000	151.4	A
AIR TO GROUND	13	172.3500	151.4	172.3500	151.4	A
AIR GUARD	14	169.1500	151.4	169.1500	151.4	A
9. Prepared By (Resource Unit Leader)		Approved By (Planning Section Chief)			Date	Time
JAY SHAFFER		CARRIE DENNETT			09/24/2020	2200

ASSIGNMENT LIST (ICS 204 WF)

CONTROLLED UNCLASSIFIED
INFORMATION//BASIC

1. Incident Name: WEST CASTLE ZONE SQF COMPLEX		2. Operational Period: Date From: 09/25/20 Date To: 09/26/20 Time From: 0700 Time To: 0700				3. Branch XXV		Division PP	
4. Operations Personnel:						Page 1 of 1		Papa-Papa	
Operations Section Chief: S. Corn				Night Ops: T. Ernst					
Branch Director: D. Esades (12)				Branch Safety:					
Division/Group Supervisor: R. Sonsteng (12) / M. Drum (T) (12)				Air Attack:					
5. Resources Assigned:		** Resources Below in Bold are 12 Hour **							
Resource Identifier	ALS	LWD	Leader	Personnel	Request #	Hours	Reporting Location		
STA OES 1801A			K. Robertson	22	E-30147	0700-1900	ICP		
STC XBO 6220C			J. Ault	20	E-30159	0700-1900	ICP		
T/F OES 5812			S. Riley	17	E-30167	0700-0700	ICP		
STG BDU 9351G			J. Hatch	32	C-30053	0700-0700	ICP		
STG FKU 9435G (CDCR)			R. Castillo	27	C-30003	0700-0700	ICP		
CRW TLC OAK VALLEY			R. Torres	19	C-30023	0700-1900	ICP		
CRW TUU Crew 1			D. Abbott	16	C-30027	0700-1900	ICP		
STL MVU 9334L			G. Will	8	E-30275	0700-0700	ICP		
STL BDU 9353L			M. Breese	9	E-30175	0700-0700	ICP		
W/T PVT E-30135			R. Reyes	1	E-30135	0700-1900	ICP		
W/T PVT E-30177			H. Lang	2	E-30177	0700-0700	ICP		
W/T PVT E-30226			J. Lovato	1	E-30226	0700-1900	ICP		
FALM O-30225			J. Turpin	2	O-30225	0700-1900	ICP		
FALM O-30226			T. Janowiak	2	O-30226	0700-1900	ICP		
FEMP OZBIRN			S. Ozbirn	1	O-30210	0700-1900	ICP		
FEMT BANKS			M. Banks	1	O-30067	0700-1900	ICP		
6. Work Assignments: Mop up 100'. Tactical Patrol.									
7. Special Instructions: For suppression repair standards, coordinate with the line REAF (Agency Resource Advisor) DIVS coordinate with assigned REAF to identify and avoid sensitive cultural sites where possible.									
8. Communications									
Name	Ch	Function	Rx Freq	Rx Tone	Tx Freq	Tx Tone	Notes		
CDF C1	1	COMMAND	151.3550N	103.5 (T8)	159.3000N	151.4 (T14)	BLUE RIDGE		
CDF C11	2	COMMAND	151.1675N	103.5 (T8)	159.3975N	151.4 (T14)	CASE MTN (NORTH)		
NIFC C34	3	COMMAND	173.8250N	103.5 (T8)	165.3625N	103.5 (T8)	JORDAN PEAK-WEST CASTLE ZONE COMMAND		
CDF T26	8	TACTICAL	159.2925N	192.8 (T16)	159.2925N	192.8 (T16)	BRANCH 25		
A/G TAC W	13	A/G TAC	168.1625N		168.1625N				
CALCORD	15	MEDICAL	156.0750N	156.7 (T6)	156.0750N	156.7 (T6)	EMERGENCY COORDINATIO		
GUARD 25	16	EMERGENCY	168.6250N		168.6250N	110.9 (T1)			
9. Prepared by: Name:		Jack Worden			RESL-T		Signature: 		
ICS 204		Date/Time: 9/24/2020 2200			Personnel Count: 180				

ASSIGNMENT LIST (ICS 204 WF)

CONTROLLED UNCLASSIFIED
INFORMATION/BASIC

1. Incident Name: WEST CASTLE ZONE SQF COMPLEX	2. Operational Period: Date From: 09/25/20 Date To: 09/26/20 Time From: 0700 Time To: 0700	3. Branch Division XXIX WW Page 1 of 1 Whiskey-Whiskey
---	---	--

4. Operations Personnel:	
Operations Section Chief: S. Corn	Night Ops: T. Ernst
Branch Director:	Branch Safety:
Division/Group Supervisor: B. Willson (12)	Air Attack:

5. Resources Assigned:		** Resources Below in Bold are 12 Hour **					
Resource Identifier	ALS	LWD	Leader	Personnel	Request #	Hours	Reporting Location
DOZ TUU 4141			D. Peterson	2	E-30176	0700-0700	ICP
DOZ PVT E-30119			L. Gill	2	E-30119	0700-0700	ICP
DOZ PVT E-30121			B. Moody	2	E-30121	0700-0700	ICP
DOZ PVT E-30122			K. Darrah	1	E-30122	0700-1900	ICP
W/T PVT E-30138			N. Elliott	1	E-30138	0700-1900	ICP
W/T PVT E-30179			R. Ertl	1	E-30179	0700-1900	ICP
W/T PVT E-30216			B. Rose	1	E-30216	0700-1900	ICP
MAS TCU Fuels Crew			L. Minor	1	E-30162	0700-1900	ICP
MAS SLU Fuels Crew			M. Hider	1	E-30163	0700-1900	ICP
FEMP DMYTRIW			J. Dmytriw	1	O-30212	0700-1900	ICP
FEMP MEKETARIN			C. Meketarin	1	O-30374	0700-1900	ICP
READ CHARTIER			B. Chartier	1	O-30233	0700-1900	ICP

6. Work Assignments:
 Structure defense of Case Mountain Repeater Site.
 Monitor progress of fire spread through Bureau of Land Management.
 Scouting and constructing indirect dozer line.
 Mop up 100'. Cut and improve line where needed.

7. Special Instructions:
 For suppression repair standards, coordinate with the line REAF (Agency Resource Advisor)
 DIVS coordinate with assigned REAF to identify and avoid sensitive cultural sites where possible.

8. Communications							
Name	Ch	Function	Rx Freq	Rx Tone	Tx Freq	Tx Tone	Notes
CDF C1	1	COMMAND	151.3550N	103.5 (T8)	159.3000N	151.4 (T14)	BLUE RIDGE
CDF C11	2	COMMAND	151.1675N	103.5 (T8)	159.3975N	151.4 (T14)	CASE MTN (NORTH)
NIFC C34	3	COMMAND	173.8250N	103.5 (T8)	165.3625N	103.5 (T8)	JORDAN PEAK-WEST CASTLE ZONE COMMAND
CDF T29	10	TACTICAL	151.3475N	192.8 (T16)	151.3475N	192.8 (T16)	BRANCH 29
A/G CMD	14	A/G CMD	169.1500N		169.1500N		OVERHEAD USE ONLY
CALCORD	15	MEDICAL	156.0750N	156.7 (T6)	156.0750N	156.7 (T6)	EMERGENCY COORDINATIC
GUARD 25	16	EMERGENCY	168.6250N		168.6250N	110.9 (T1)	

9. Prepared by: Name: Jack Worden	RESL-T	Signature:
ICS 204	Date/Time: 9/24/2020 2200	Personnel Count: 15

1. INCIDENT NAME: SQF COMPLEX **2. OPERATIONAL PERIOD** 09/25/2020 **START TIME:** 0800 **END TIME:** 2000 **SUNRISE:** 0646 **SUNSET:** 1849

3. REMARKS (Safety Notes, Hazards, Air Operations Special Equipment, etc.).
 1. Smoky conditions can hamper our aviation operations adhere to visibility limitations, and DO NOT be pressured into accepting a mission that you know or feel is unsafe!
 2. Ensure visibility and winds are adequate to safely conduct flight operations.
 3. Ensure safe vertical & horizontal separation between aircraft in smoky conditions.
 4. Utilize check points and call in and out of the dips.
 5. If you see a UAS on your division report it up the chain of command to Air Operations. It may or may not be a friendly!
 6. Assess mission complexity and the Benefit vs Risk of the mission.
 (Terminate air operations at sunset...use last 1/2 hour for RTB. (exceptions allowed—communicate intent))

4. READY ALERT AIRCRAFT:
H-407
 Hoist Day/Night Capable
 Located in Visalia, CA
 Sharing with the Creek, and Bulldog Fires
 Order through Communications/Air Attack
 See Medical Plan in the IAP

5. TFR: 06785 A-339
 Freq: 123.725
 Altitude: From the surface up to and including 14,000 feet MSL
 Polygon see NOTAM
 Latitude: 36°30'00"N Longitude: 118°12'30"W
 35°57'00"N 118°01'23"W
 36°03'00"N 118°05'40"W
 36°30'00"N 118°05'40"W
 36°30'00"N 118°12'30"W
<https://tfr.faa.gov/tfr2/list.html>

6. PERSONNEL	NAME	PHONE #	7. FREQUENCIES	AM	FM	8. FIXED-WING Avail/ Type/ Make-Model/ N#/ Base
AOBD East	Terry Harris	949-573-0986	A/A Fixedwing	A-6	165.9875	AIRTANKERS: ORDER THRU ATGS
AOBD West	Burke Kremesky	619.592.9122	A/A Briefing	A-167	132.2750	ORDER Type 1 HELICOPTERS THROUGH ATGS
ASGS	Kelvin McElfish	909-907-2677	A/A (Rotor) East TFR	A-7	123.7250	
ASGS	Daniel Sepulveda	909.374.8944	A/A (Rotor) West		124.4250	ATGS/HLCO Platforms:
ATGS	Clint Blackman	559.358.7108	A/G Command	A-58	169.1500	N47TT – AC690 (Craw)
ATGS	Ken Crow	559.280.6969	A/G Tactical West	A-166	168.1625	N839PA-AS 350B3 (Will)
HLCO	Travis Will	208.841.1898	A/G Tactical East A-5	TAC	172.3500	410-OV-10 Bronco (Blackman)
HEBM Porterville	Cindy Bradley	559.916.9355	CALCORD/Medivacs		156.0750	*PSD DISCREET ONLY - *170.0750* A-141
ATBM Porterville	Raul Contreras	559.789.0191	DECK		163.100	Email daily aircraft costs to: portervillehelibase@gmail.com
Porterville Helibase		949.591.4131	Tanker base Ramp		123.9750	Porterville Aviation Desk: 559.782.3120 Ext.701

9. HELICOPTERS

FAA N#	TY	MAKE/ MODEL	BASE	START	AVAIL	REMARKS	FAA N#	TY	MAKE/ MODEL	BASE	START	AVAIL	REMARKS
49CU	1	CH-47	PVT	0730	0800	A-409	H-522	2	205 A1 ++	Peppermint	0730	0800	A-123
245CH	1	BV-234	PVT	0730	0800	A-53	H-523	2	205 A1 ++	Blackrock	0730	0800	A-11
135BH	1	S-70	PVT	0730	0800	A-421	H-535	3	Bell 407	PVT	0730	0800	A-420
699RH	1	KMAX	PVT	0730	0800	A-32	H-552	3	AS-350B3	PVT	0730	0800	A-297
							839PA	3	AS-350B3	PVT	0730	0800	HLCO/A-146

10. TASK/ MISSION/ ASSIGNMENT (Type/ function includes: Air Tactical, Retardant, Recon, Personnel Transport, Bucket Operations, SAR, etc.)					
TYPE/FUNCTION	PRIORITY	NAME OF PERSONNEL OR CARGO (if applicable) or Instructions for tactical aircraft	MISSION START	FLY FROM	FLY TO
ATGS		Provide continuous coverage over the fire as smoke and weather permits.	TBD	PVT	Fire
Initial Attack		Initial Attack assistance as requested.	TBD	PVT/Peppermint	IA
Medevac		**See Medical Plan in IAP – Review during Division Breakouts**	TBD		Fire
Water Drops		As needed and approved by OPS, order through ATGS/HLCO	TBD	PVT	Fire
Recon		Fire reconnaissance as requested.	TBD	PVT	Fire
PSD		As needed and approved by OPS	TBD	PVT	Fire
OTHER		(Back Haul, Re-Supply, Crew Movement) Place all orders through communications	TBD	Peppermint/ BlackRock	Fire

FOR COMPLETE LIST SEE AIR OPERATIONS MAP					
Helibase, Dip Sites, Pick Up Sites, etc.			Helibase, Dip Sites, Pick Up Sites, etc.		
Porterville HB	36 01.427° N 118 4.112° W	500'	Lookout IP, Enter 10000'		36 3.89° N, 118 27.51° W
Peppermint HB	36 4.355° N 118 32.500° W	7500'	Saddle Check		36 10.88° N 118 28.59° W
H-3 Black Rock T2	36 5.609° N, 118 15.666° W	8100'	Ridge Check		36 8.55° N 118 26.72° W
Ranch Helispot	36 09.053° N 118 48.063° W	1200'	Needle Check		36 5.89° N 118 27.59° W
H-1 T2	36 9.852° N, 118 26.985° W	6600'	Walker Check		36 15.43° N 118 36.11° W
H-2 T2	36 5.838° N, 118 26.806° W	6000'			
H-12 Camp Nelson	36 08.368° N 118 36.917° W	4800'			
H-30	36 20.809° N 118 24.512° W	6500'			
(MRB) Camp Nelson	36 08.402° N, 118 36.854° W	4800'			
Freeman "NR"	36 6.875° N, 118 27.551° W	5100'			
Beach Dip (X, U, N Only)	36 6.931° N, 118 17.824° W	7700'	C31		36 18.077° N 118 27.340° W 10800'
Quaking Aspen Dip T2, 3 ONLY!	36 07.285° N, 118 32.815° W	7000'	C4		36 10.909° N 118 35.882° W 9100'
			C11		36 0.630° N 118 23.448° W 9900'

Visibility Limitations VFR Flight Helicopters		Day	1/2 statute mile	Clear of clouds
Flights above ground level		Flight Permitted in Winds		
More than 500' AGL	Type 1 Helicopters <50kts / Gusts: N/A	Less than / Maximum Gust Spread		
Less than 500' AGL	<40kts / Max Gust Spread: 15kts	Type 2 Helicopters <50kts / Gusts: N/A	Type 3 Helicopters <50kts / Gusts: N/A	

"In the beginning of a change, the patriot is a scarce man; brave, hated, and scorned. But when his cause succeeds, however, the timid join him, for then it costs nothing to be a patriot."
-Mark Twain

East Zone Castle Fire

Day/Night

Safety Message

September 25, 2020

COVID

The COVID mitigations developed for your health and protection are simple but important. They not only protect you but protect your team, and the others you interact with on the fire and in camp. This keeps the entire firefighting mission safe from the potential impact of COVID.

To gain the maximum protections, we must all practice these mitigations including:

- **maintaining your module,**
- **masking,**
- **sanitation & hand hygiene,**
- **social distancing.**

You need to follow the self-assessment guide and report to medical and your supervisor if you show signs of COVID.

Failing to practice your mitigations **compromises safety**, just like not wearing PPE or failing to carry your fire shelter. Wearing our PPE has become second nature because we think about it, talk about it, and do something about it. I encourage you to make the COVID mitigations second nature.

Not keeping yourself and others healthy and protected from COVID exposure puts every one of us at risk. Your crew or others can become unfit for work because of an outbreak.

Review the COVID Reminder in the IAP.

“Mind your thoughts for they become your words.
Mind your words for they become your actions.
Mind your actions for they become your character.
Mind your character for it becomes your destiny.”

COVID-19 Reminders

Make prevention part of your routine!

WILDLAND FIRE COVID-19 SCREENING TOOL

Today or in the past 24hrs, have you had any of the following symptoms?

Symptoms:

Cough?

Shortness of breath or difficulty breathing?

Fever? Chills?

Muscle pain, outside that expected for your level of exertion?

Sore throat?

New loss of taste or smell?

Excessive fatigue?

Headache?

Congestion or runny nose?

Nausea or vomiting?

Diarrhea?

Take temperature with no-touch thermometer, if available

What to do if you are experiencing COVID-19 symptoms?

- Put on a mask if not already wearing one.
- Notify your supervisor and self-isolate from others immediately.
- Notify Line Medic or Medical Unit to evaluate symptoms.
- Document contacts you had the two days before your symptoms began.
- Wait for further instructions from the Medical Unit and COVID Team.

How do I know if I am a 'close contact' of a person who is presumptive positive or has tested positive for COVID-19?

For COVID-19, a **close contact** is anyone who was within 6 feet of an infected person for at least 15 minutes. An infected person can spread COVID-19 starting from 48 hours (or 2 days) before the person had any symptoms or tested positive for COVID-19.

*Approximately 40-50% of people with COVID-19 will not show any symptoms. It's important to utilize preventative strategies (masks, spacing, hand hygiene) prior to someone displaying symptoms.

Do your part to minimize the spread of COVID-19 and reduce your risk of exposure.

- Maintain 6 ft or greater spacing between you and others.
- Wear a mask, especially when unable to maintain social distancing, anytime indoors, in public settings, including briefings.
- Frequently wash your hands with soap and water or a hand sanitizer that is at least 60% alcohol.
- Wash/sanitize frequently touched surfaces.

The best way to prevent illness and continue to fight fire is to avoid being exposed to this virus.

**COVID questions or concerns?
Call the COVID Information Line
949-330-9973**

MEDICAL PLAN 206	1. INCIDENT NAME: East Castle Zone SQF Complex	2. DATE PREPARED: September 24, 2020	3. TIME PREPARED: 1530	4. OPERATIONAL PERIOD 09/25-26/20 0700-0700
-------------------------	--	---	---------------------------	--

5. INCIDENT MEDICAL AID STATIONS		
MEDICAL AID STATIONS	LOCATION	ALS
		YES NO

6. TRANSPORTATION				
A. Ambulance Services				
NAME	LOCATION	PHONE	ALS	
			Yes	No
Imperial Ambulance (West Side)	28551 Hwy 190, Porterville, CA	(559) 687-3309	X	
Hall Ambulance (East Side)	1001 21 st St, Bakersfield, CA	(805) 927-8304	X	
Liberty Ambulance (Castle Ambulance 4)	ICP (Kern Valley High School)	Command Frequency	X	

B. AIR AMBULANCE				
NAME	PHONE #	LOCATION	ALS	
			YES	NO
Kern County FD H407 Visalia	657-464-7830	Incident Primary Air Rescue, Bell 205, ALS, 24/7 Hoist	X	
Kern County FD H408	657-305-5433	Air Rescue, Bell 205, ALS 24/7 hoist	X	
Skylife	800-305-5433	ALS, No Hoist, requires 100x100 LZ	X	
CHP H40 (Fresno)	559-262-0400	Air ambulance, ALS 24/7, Day hoist, night staffing on call after 1800 hrs	X	
USCG	REGIONAL COMMAND CENTER 510-437-3701	Air rescue, hoist 24/7, No in-flight medical		X

7. HOSPITALS										
NAME	ADDRESS	TRAVEL TIME		PHONE	TRAUMA		HELIPAD		BURN CENTER	
		AIR	GRND		Yes	No	YES	NO	YES	NO
Kern Valley Hospital	6412 Laurel Ave Lake Isabella, CA 35° 38.07' N x 118° 24.35' W	30 Min	2-3 hr.	(760) 379-2681		X	X			X
Sierra View Medical Ctr	465 W. Putnam Ave Porterville, CA	30 Min	2-4.5 Min	(559) 784-1110		X		X		X
Kaweah Delta Health	400 W. Mineral King Ave. Visalia, CA 93291 36° 19.65' N x 119° 17.676' W	25 Min	60 Min	(559) 624-2000	L-II		X			X
Bakersfield Memorial	420 34 th St., Bakersfield, CA 93301 35° 23.47' N x 119° 00.32' W	30 Min		(661) 327-9095 ER (661) 323-2876 BRN	L-III		X		X	
Kern Medical Center	1700 Mt. Vernon Ave. Bakersfield, CA 93306 35° 22.95' N x 118° 58.182' W	45 Min	90 Min-	(661) 326-2000	L-II		X			X
Community Regional Medical Center	2823 Fresno St., Fresno, CA 93721 36° 44.5702' N x 119° 47.0913' W	60 Min	3-5.25 Hr.	(559) 459-6000 (559) 459-4220 ER BURN CENTER	L-I		X		X	

8. MEDICAL EMERGENCY PROCEDURES

LINE "MEDICAL-EMERGENCY" PLAN:

- Crew Supervisor to contact Division Supervisor/Operations with:
 - Patient Complaint, Condition and Location via Tactical or Command frequency. Priority 1/Red & 2/Yellow Patients trigger Incident within Incident (IWI).
- Division Supervisor/Operation contacts Castle Communications:
 - Division Supervisor or POC* will run "Medical-Emergency" on the Command frequency.
 - Division Supervisor or POC* to use "Medical Incident Report" worksheet on back of this page or back of IRPG.
 - Castle Communication contacts Medical Unit Leader on the Command frequency or cell phone (949) 330-9973 (Medical Emergencies Only).

POC* (Point of Contact) and/or Operations

LINE "NON-EMERGENCY INCIDENT" PLAN:

- Crew Supervisor to contact Division Supervisor with:
 - Patient Complaint, Condition and Location via Tactical or Command frequency. Priority 3/Green Patients do not trigger Incident within Incident (IWI).
- Division Supervisor contacts Dolan Communications:
 - Division Supervisor or POC* will run "Non-Emergency Incident" on the Command frequency.
 - Division Supervisor or POC* will use "Medical Incident Report" worksheet on the back of this page or back of IRPG.
 - Castle Communications contacts Medical Unit Leader on the Command frequency or cell phone (949) 330-9973 (For medical related incidents only).

IN-CAMP - 24 HOUR MEDICAL

- Contact 911 and Medical Unit (949) 330-9973 with:
 - Patient Complaint, Condition and Location

9. PREPARED BY
Scott Mohlenbrok (MEDL)



10. REVIEWED BY
Safety 1



INCIDENT RADIO COMMUNICATIONS PLAN		Controlled Unclassified Information//Basic EAST CASTLE ZONE SQF COMPLEX				Date/Time Prepared 9/24/20 1700	Operational Period Date/Time 9/25/20 0600 TO 9/26/20 0600		
Ch #	Function	Channel Name/Trunked Radio System Talkgroup	Assignment	RX Freq	RX Tone/NAC	TX Freq	Tx Tone/NAC	Mode A, D or M	Remarks
1	CMD REPEATER	NIFC C4	DIV. A/Y/Z	170.0000	151.4	166.6750	151.4	A	Jordon Peak Tone 14
2	CMD REPEATER	NIFC C11	DIV. L	170.6875	151.4	166.5750	151.4	A	Sherman Peak Tone 14
3	CMD REPEATER	NIFC C31	DIV. L / W	172.5500	151.4	162.1875	151.4	A	Coyote Peak (Tone 14)
4	CMD REPEATER	NIFC C60	Div. W	170.1375	151.4	164.3875	151.4	A	Mule Peak (Tone 14)
5	TACTICAL	NIFC T1	Ponderosa	168.0500	151.4	168.0500	151.4	A	
6	TACTICAL	NIFC T3	Div. Y	168.6000	151.4	168.6000	151.4	A	NIGHT Div. Y/Z
7	TACTICAL	NIFC T5	Div. W	166.7250	151.4	166.7250	151.4	A	
8	TACTICAL	NIFC T6	Div. L/I/N	166.7750	151.4	166.7750	151.4	A	
9	TACTICAL	NIFC T7	Div. Z	168.2500	151.4	168.2500	151.4	A	
10	TACTICAL	R5 T5	West Div. DD	167.1125	151.4	167.1125	151.4	A	West Zone Div DD
11	TACTICAL	R5 T6		168.2375	151.4	168.2375	151.4	A	Structure Tac
12	TACTICAL	VFIRE 25		154.2875	151.4	154.2875	151.4	A	Structure Tac
13	Air to Air	A/G TAC	ALL DIVISIONS	172.3500		172.3500		A	
14	Air to Air	A/G CMD	DIV SUP & ABOVE	169.1500		169.1500		A	DIV SUP and ABOVE
15	TACTICAL	CALCORD	MEDEVAC	156.0750	156.7	156.075	156.7	A	CALCORD MEDEVAC (T-6))
16	AIR GUARD	GRD 20	ALL DIVISIONS	168.6250		168.6250	110.9	A	EMERGENCY Ground to Air Only
Controlled Unclassified Information//Basic									
Prepared By (Communications Unit)					County: Tulare				
COMM UNIT: 949-330-9979					ICP: N 35 36.610 W 118 28.019				
COML: Kevin Harper 310-713-3411									

Virtual Timekeeping Finance Message

Financial Information:

Fire Name: East Castle Zone- SQF Complex

Fire Number: CA-SQF-002541/ P5NG2P (0513)

Finance Email: 2020.Castle.finance@firenet.gov


Finance Documents Needed (If Not Already Submitted):

Overhead: <ul style="list-style-type: none">• Resource Order• AD Hire Form (If an AD)• CTR's	Cooperator: <ul style="list-style-type: none">• Inspection• Resource Order• Cooperative Agreement• Shift Ticket
---	---

Please send in your CTR or Shift Ticket daily, If you would like to get paid. You can submit your time using one of the following methods:

- 1) **Fillable PDF CTR/Shift Tickets:** QR code to the fillable forms are included below. If you do not have QR capabilities finance can e-mail you the forms directly.
- 2) **Hard Copy CTR/Shift Tickets:** Fill out a hard copy CTR, snap a picture and email/text that into finance. If you send in a picture, please make sure it, is legible and includes the supervisors' signature at the bottom! Please make sure to include your phone number in the **Remarks** in case we have questions.
- 3) OR you may turn in your actual hard copy as usual at Whitsett Spike Camp & Troy Meadow.
- 4) If possible, please be consistent with the method in which you submit your docs.
- 5) A justification in remarks is required for federal employees claiming hazard pay or environmental on ctrs – for example, "working on an uncontrolled fire line."

You can download fillable CTR and Shift Tickets with this QR Code:



*****REMINDER *****

- BE SURE TO CALL Finance 1 day prior to your scheduled DMOB to ensure time is complete at **949-591-4123**.
- Only 1 representative per resource should go to Finance at ICP to Officially close out time.

Remote Demob Instructions

We are doing a remote demob of resources; you will implement all steps over your smart phone and through email. There will be no ICS-221 for you to obtain physical signatures; this will all be done by the team in a virtual environment. Please follow instructions below.

After your supervisor makes you available for demob:

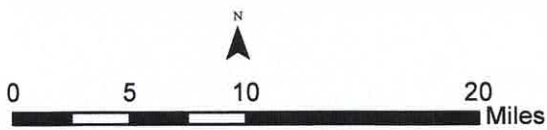
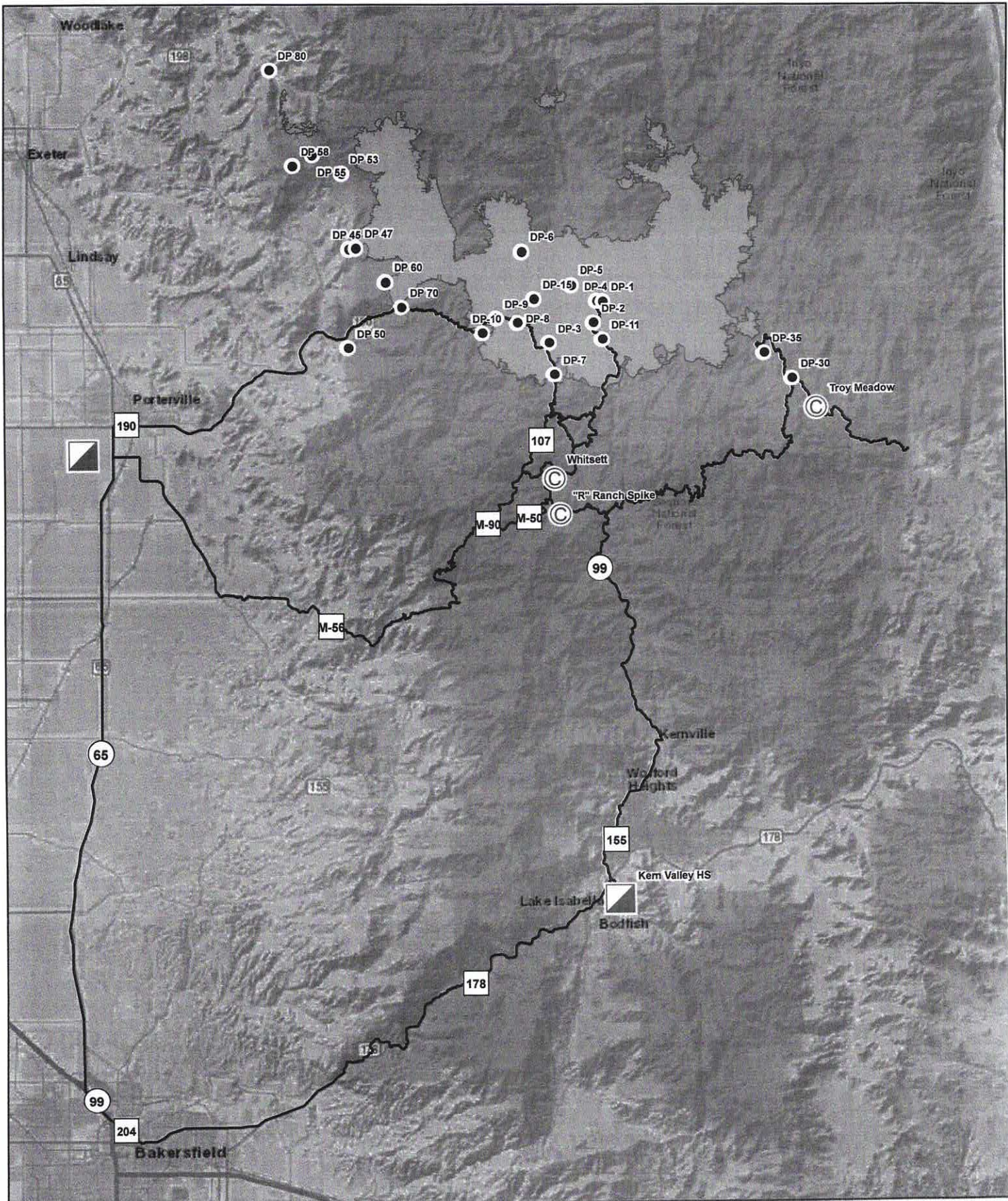
Step 1: On the date you are scheduled to demob, fill out the Demob Form using the QR Code below. *If you skip this step and go straight to Finance, you will continue to be attached to this fire and subsequently unavailable for future fires. You **MUST** start with this step!*



Step 2: Email your remaining CTRs and shift tickets, including the travel day CTR and shift ticket, to 2020.castle.finance@firenet.gov. See Finance Message (next page) for more information. **Please be prompt in approving your final finance package; you will not be released from the incident until you get the final documentation and Finance notifies Demob.**

Step 3: Turn in your checked-out supplies and equipment. Email all non-finance documentation to 2020.castle.plans@firenet.gov (Unit Logs, ICS-213s, etc.). Take a picture and attach to email.

Step 4: When you have completed your finance package and turned in all of your equipment and supplies, you are free to travel!



**Transportation
Sequoia Complex**
CA-SQF_002622



