



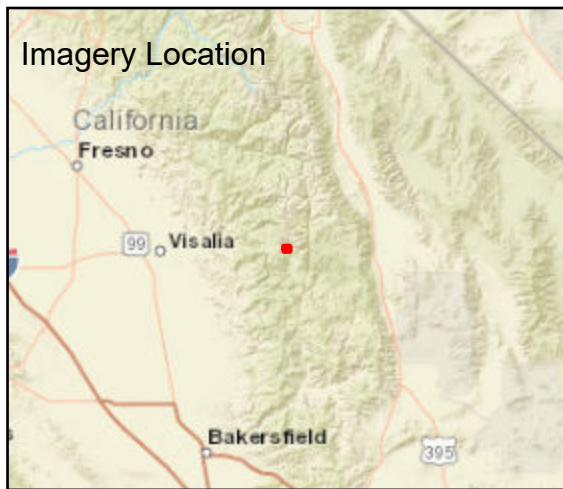





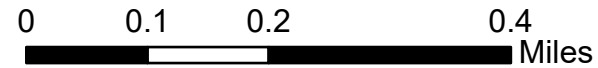
Fire: Shotgun
 Briefing Date: 20200911
 Imagery Date: 20200911
 Imagery Time: 0100 PDT
 IR Analyst: Cameron Rodriguez
 Interpreted Acreage: 576.54

-  Heat Perimeter
-  Intense Heat
-  Scattered Heat
-  Isolated Heat Sources



WGS 1984 UTM ZONE 11N

SCALE: 1:10,046



USDA FSA, GeoEye, Esri, HERE, Garmin, NGA, USGS, NPS

