



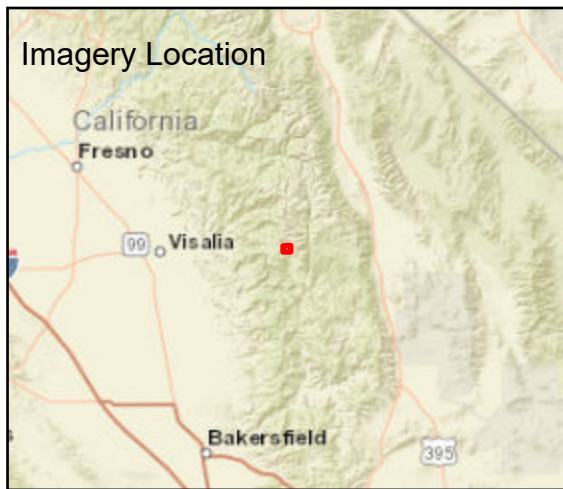




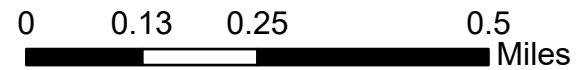
Fire: Shotgun
 Briefing Date: 20200913
 Imagery Date: 20201912
 Imagery Time: 2200 PDT
 IR Analyst: Cameron Rodriguez
 Interpreted Acreage: 638.54

-  Heat Perimeter
-  Intense Heat
-  Scattered Heat
-  Isolated Heat Sources



WGS 1984 UTM ZONE 11N

SCALE: 1:13,161



USDA FSA, GeoEye, Esri, HERE, Garmin, NGA, USGS, NPS

