



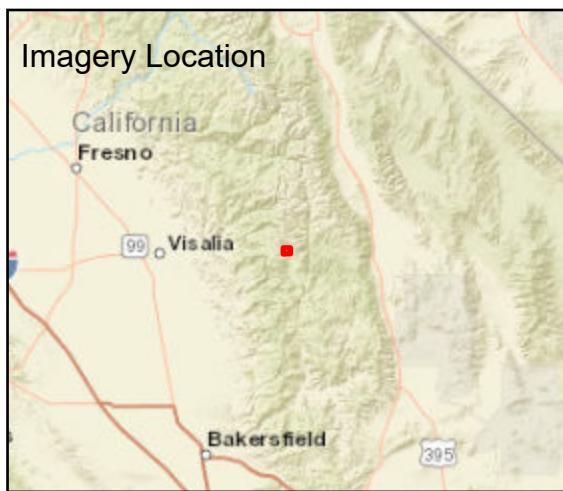





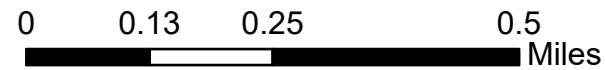
Fire: Shotgun
 Briefing Date: 20200914
 Imagery Date: 20200913
 Imagery Time: 2300 PDT
 IR Analyst: Cameron Rodriguez
 Interpreted Acreage: 752.66

-  Heat Perimeter
-  Intense Heat
-  Scattered Heat
-  Isolated Heat Sources



WGS 1984 UTM ZONE 11N

SCALE: 1:12,347



USDA FSA, GeoEye, Esri, HERE, Garmin, NGA, USGS, NPS

