








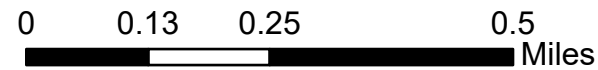
Fire: Shotgun  
 Briefing Date: 20200916  
 Imagery Date: 20200915  
 Imagery Time: 2300 PDT  
 IR Analyst: Cameron Rodriguez  
 Interpreted Acreage: 822.23

-  Heat Perimeter
-  Intense Heat
-  Scattered Heat
-  Isolated Heat Sources



WGS 1984 UTM ZONE 11N

SCALE: 1:12,502



USDA FSA, GeoEye, Esri, HERE, Garmin, NGA, USGS, NPS

