








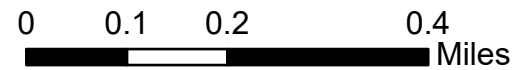
Fire: Shotgun  
 Briefing Date: 20200918  
 Imagery Date: 20200917  
 Imagery Time: 2200 PDT  
 IR Analyst: Cameron Rodriguez  
 Interpreted Acreage: 830.28

-  Heat Perimeter
-  Intense Heat
-  Scattered Heat
-  Isolated Heat Sources



**NAD 1983 UTM ZONE 11N**

**SCALE: 1:12,114**



USDA FSA, GeoEye, Esri, HERE, Garmin, NGA, USGS, NPS

