



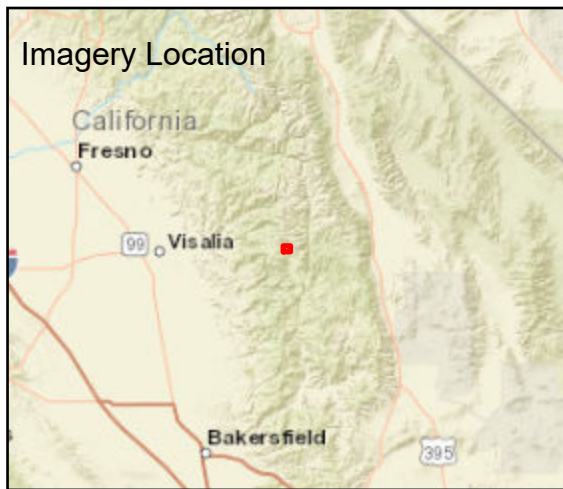




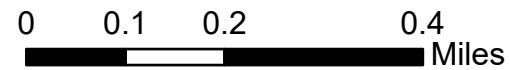
Fire: Shotgun
 Briefing Date: 20200919
 Imagery Date: 20200918
 Imagery Time: 2200 PDT
 IR Analyst: Cameron Rodriguez
 Interpreted Acreage: 830.03

-  Heat Perimeter
-  Intense Heat
-  Scattered Heat
-  Isolated Heat Sources



NAD 1983 UTM ZONE 11N

SCALE: 1:12,278



USDA FSA, GeoEye, Esri, HERE, Garmin, NGA, USGS, NPS

