



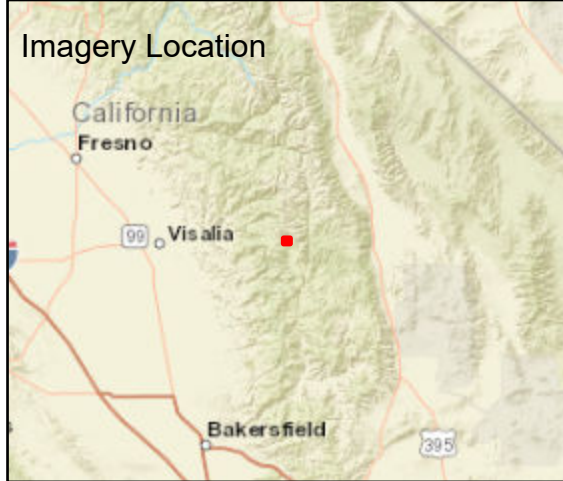




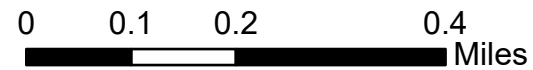
Fire: Shotgun  
 Briefing Date: 20200920  
 Imagery Date: 20200919  
 Imagery Time: 2300 PDT  
 IR Analyst: Cameron Rodriguez  
 Interpreted Acreage: 832.85

-  Heat Perimeter
-  Intense Heat
-  Scattered Heat
-  Isolated Heat Sources



**NAD 1983 UTM ZONE 11N**

**SCALE: 1:11,610**



Copyright: © 2013 National Geographic Society, i-cubed, Esri, HERE, Garmin, NGA, USGS, NPS

