








Fire: SQF_Complex
Briefing Date: 20200924
Imagery Date: 20200923
Imagery Time: 2300 PDT
IR Analyst: Cameron Rodriguez
Interpreted Acreage: 147191.41

-  Heat Perimeter
-  Intense Heat
-  Scattered Heat
-  Isolated Heat Sources



NAD 1983 UTM ZONE 11N

SCALE: 1:177,808



Earthstar Geographics, Esri, HERE, Garmin, NGA, USGS, NPS

