



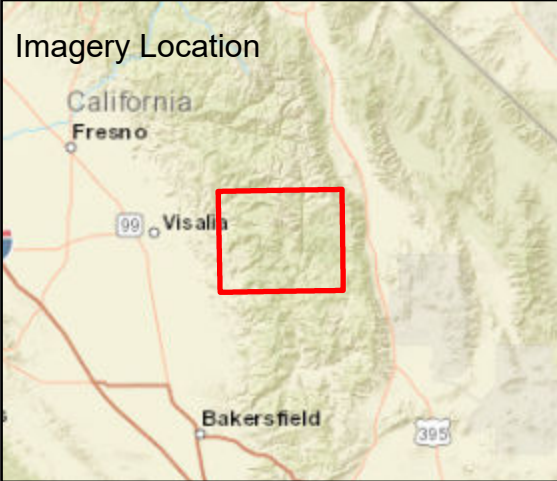





Fire: SQF_Complex
 Briefing Date: 20201006
 Imagery Date: 20201005
 Imagery Time: 0200 PDT
 IR Analyst: Cameron Rodriguez
 Interpreted Acreage: 162795.5

-  Heat Perimeter
-  Intense Heat
-  Scattered Heat
-  Isolated Heat Sources



NAD 1983 UTM ZONE 11N

SCALE: 1:211,274



Earthstar Geographics, Esri, HERE, Garmin, NGA, USGS, NPS

