







Fire: SQF_Complex
Briefing Date: 20201006
Imagery Date: 20201005
Imagery Time: 0200 PDT
IR Analyst: Cameron Rodriguez
Interpreted Acreage: 162795.5

-  Heat Perimeter
-  Intense Heat
-  Scattered Heat
-  Isolated Heat Sources



Imagery Location



NAD 1983 UTM ZONE 11N

SCALE: 1:211,274



Copyright: © 2013 National Geographic Society, i-cubed, Esri, HERE, Garmin, NGA, USGS, NPS

