








Fire: Castle  
 Briefing Date: 20201009  
 Imagery Date: 20201008  
 Imagery Time: 2000 PDT  
 IR Analyst: Kris Albrecht  
 Interpreted Acreage: 167346.38

-  Heat Perimeter
-  Intense Heat
-  Scattered Heat
-  Isolated Heat Sources



**NAD 1983 UTM ZONE 11N**

**SCALE: 1:188,289**



Earthstar Geographics, Esri, HERE, Garmin, NGA, USGS, NPS

