








Fire: SQF_Complex
Briefing Date: 20201016
Imagery Date: 20201015
Imagery Time: 2000 PDT
IR Analyst: Cameron Rodriguez
Interpreted Acreage: 169817.51

-  Heat Perimeter
-  Intense Heat
-  Scattered Heat
-  Isolated Heat Sources



NAD 1983 UTM ZONE 11N

SCALE: 1:165,256



Copyright: © 2013 National Geographic Society, i-cubed, Esri, HERE, Garmin, NGA, USGS, NPS

