



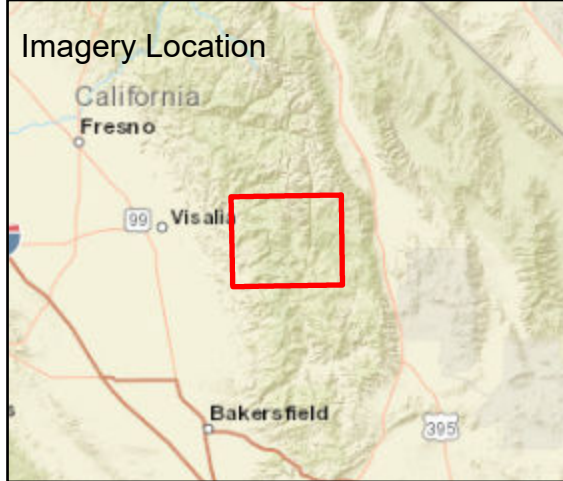





Fire: SQF_Complex
Briefing Date: 20201018
Imagery Date: 20201017
Imagery Time: 2000 PDT
IR Analyst: Cameron Rodriguez
Interpreted Acreage: 170195.85

-  Heat Perimeter
-  Intense Heat
-  Scattered Heat
-  Isolated Heat Sources



NAD 1983 UTM ZONE 11N

SCALE: 1:188,200



Earthstar Geographics, Esri, HERE, Garmin, NGA, USGS, NPS

