








Fire: Castle
 Briefing Date: 20201021
 Imagery Date: 20201020
 Imagery Time: 2230 PDT
 IR Analyst: Kris Albrecht
 Interpreted Acreage: 170707.66

-  Heat Perimeter
-  Intense Heat
-  Scattered Heat
-  Isolated Heat Sources



NAD 1983 UTM ZONE 11N

SCALE: 1:177,346



Earthstar Geographics, Esri, HERE, Garmin, NGA, USGS, NPS

