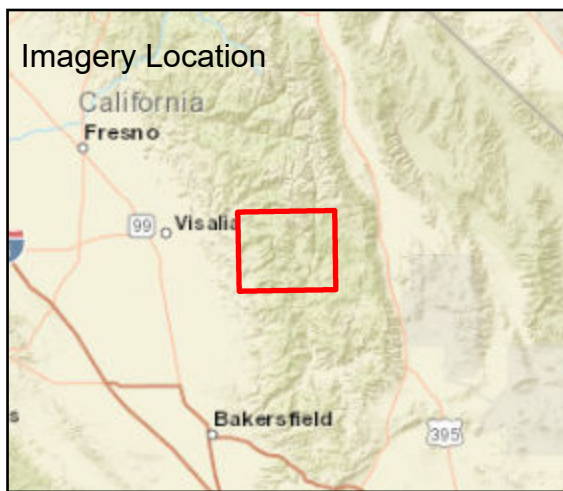






Fire: SQF_Complex
Briefing Date: 20201024
Imagery Date: 20201023
Imagery Time: 2100 PDT
IR Analyst: Cameron Rodriguez
Interpreted Acreage: 171377.37

- Heat Perimeter
- Intense Heat
- Scattered Heat
- Isolated Heat Sources



NAD 1983 UTM ZONE 11N

SCALE: 1:165,675



Earthstar Geographics, Esri, HERE, Garmin, NGA, USGS, NPS

