









Fire: SQF\_Complex  
 Briefing Date: 20201024  
 Imagery Date: 20201023  
 Imagery Time: 2100 PDT  
 IR Analyst: Cameron Rodriguez  
 Interpreted Acreage: 171377.37

-  Heat Perimeter
-  Intense Heat
-  Scattered Heat
-  Isolated Heat Sources



**NAD 1983 UTM ZONE 11N**

**SCALE: 1:165,675**



Copyright: © 2013 National Geographic Society, i-cubed, Esri, HERE, Garmin, NGA, USGS, NPS

