



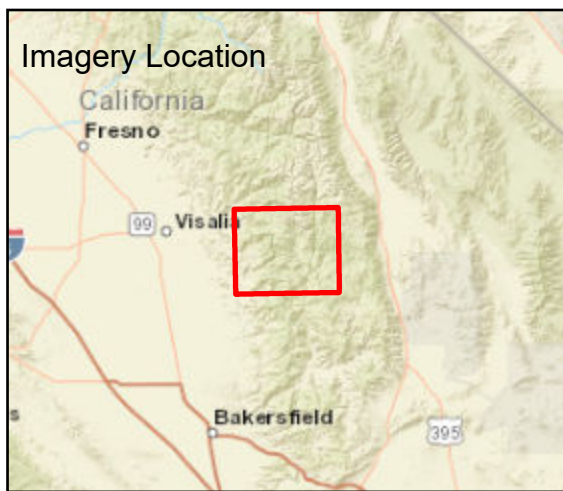






Fire: SQF\_Complex  
Briefing Date: 20201025  
Imagery Date: 20201024  
Imagery Time: 1900 PDT  
IR Analyst: Cameron Rodriguez  
Interpreted Acreage: 171550.02

-  Heat Perimeter
-  Intense Heat
-  Scattered Heat
-  Isolated Heat Sources



**NAD 1983 UTM ZONE 11N**

**SCALE: 1:177,806**



Earthstar Geographics, Esri, HERE, Garmin, NGA, USGS, NPS

