



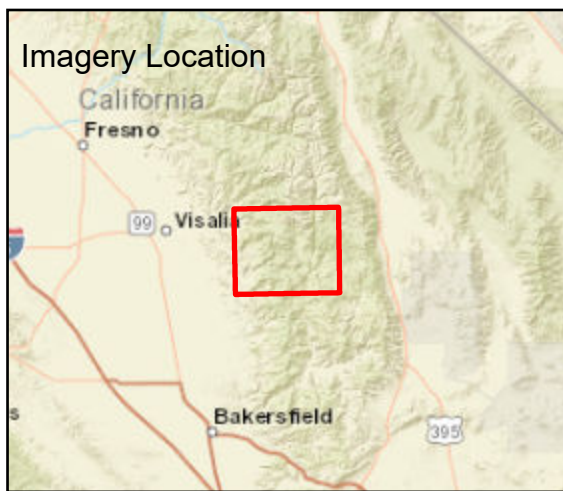





Fire: SQF_Complex
 Briefing Date: 20201026
 Imagery Date: 20201025
 Imagery Time: 2200 PDT
 IR Analyst: Cameron Rodriguez
 Interpreted Acreage: 171616.51

-  Heat Perimeter
-  Intense Heat
-  Scattered Heat
-  Isolated Heat Sources



NAD 1983 UTM ZONE 11N

SCALE: 1:178,877



Earthstar Geographics, Esri, HERE, Garmin, NGA, USGS, NPS

