








Fire: SQF_Complex
Briefing Date: 20201027
Imagery Date: 20201026
Imagery Time: 2300 PDT
IR Analyst: Cameron Rodriguez
Interpreted Acreage: 171774.21

-  Heat Perimeter
-  Intense Heat
-  Scattered Heat
-  Isolated Heat Sources



NAD 1983 UTM ZONE 11N

SCALE: 1:178,612



Copyright: © 2013 National Geographic Society, i-cubed, Esri, HERE, Garmin, NGA, USGS, NPS

