



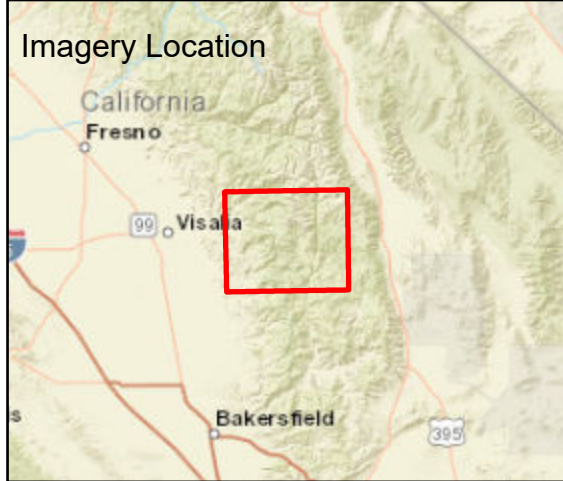






Fire: SQF_Complex
Briefing Date: 20201029
Imagery Date: 20201029
Imagery Time: 0045 PDT
IR Analyst: Cameron Rodriguez
Mark Zaller
Interpreted Acreage: 178560.59

-  Heat Perimeter
-  Intense Heat
-  Scattered Heat
-  Isolated Heat Sources



NAD 1983 UTM ZONE 11N

SCALE: 1:209,417



Copyright: © 2013 National Geographic Society, i-cubed, Esri, HERE, Garmin, NGA, USGS, NPS

