







Fire: SQF_Complex
 Briefing Date: 20201030
 Imagery Date: 20201029
 Imagery Time: 2330 PDT
 IR Analyst: Cameron Rodriguez
 Mark Zaller
 Interpreted Acreage: 178795.48

-  Heat Perimeter
-  Intense Heat
-  Scattered Heat
-  Isolated Heat Sources



NAD 1983 UTM ZONE 11N

SCALE: 1:209,604



Copyright: © 2013 National Geographic Society, i-cubed, Esri, HERE, Garmin, NGA, USGS, NPS

