



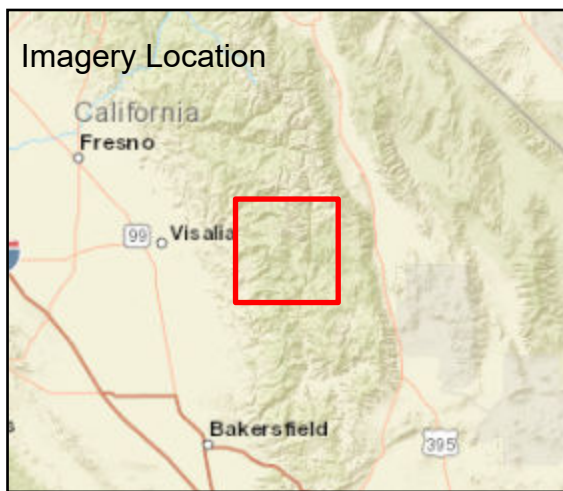





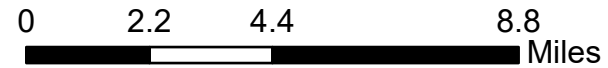
Fire: SQF Complex
 Briefing Date: 20201103
 Imagery Date: 20201102
 Imagery Time: 1800 PST
 IR Analyst: Cameron Rodriguez
 Interpreted Acreage: 179467.78

-  Heat Perimeter
-  Intense Heat
-  Scattered Heat
-  Isolated Heat Sources



GCS WGS 1984

SCALE: 1:217,485



Earthstar Geographics, Esri, HERE, Garmin, NGA, USGS, NPS

