



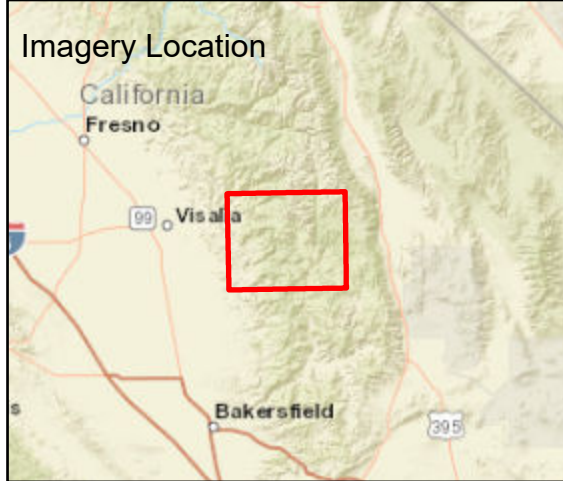






Fire: SQF Complex  
Briefing Date: 20201105  
Imagery Date: 20201104  
Imagery Time: 2300 PST  
IR Analyst: Cameron Rodriguez  
Interpreted Acreage: 179957.92

-  Heat Perimeter
-  Intense Heat
-  Scattered Heat
-  Isolated Heat Sources



NAD 1983 UTM ZONE 11N

SCALE: 1:201,483



Copyright: © 2013 National Geographic Society, i-cubed, Esri, HERE, Garmin, NGA, USGS, NPS

