







Fire: SQF_Complex
Briefing Date: 20201106
Imagery Date: 20201105
Imagery Time: 1900 PST
IR Analyst: Cameron Rodriguez
Interpreted Acreage: 180134.14

-  Heat Perimeter
-  Intense Heat
-  Scattered Heat
-  Isolated Heat Sources



NAD 1983 UTM ZONE 11N

SCALE: 1:193,216

0 1.75 3.5 7 Miles

Copyright: © 2013 National Geographic Society, i-cubed, Esri, HERE, Garmin, NGA, USGS, NPS

