



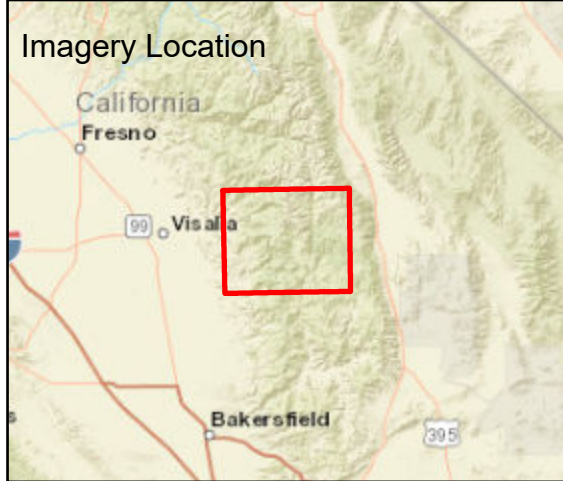





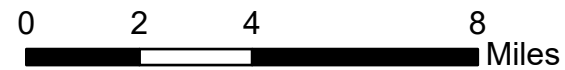
Fire: SQF_Complex
Briefing Date: 20201110
Imagery Date: 20201109
Imagery Time: 2145 PST
IR Analyst: Cameron Rodriguez
Interpreted Acreage: 180320.17

-  Heat Perimeter
-  Intense Heat
-  Scattered Heat
-  Isolated Heat Sources



NAD 1983 UTM ZONE 11N

SCALE: 1:215,639



Earthstar Geographics, Esri, HERE, Garmin, NGA, USGS, NPS

