

Jurisdiction SQF Complex

CA-SQF-002622

11/14/2020




DPA Agency

-  Bureau of Indian Affairs
-  CAL FIRE
-  National Park Service
-  U.S. Fish and Wildlife Service
-  USDA/Forest Service

Ownership

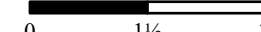
-  BIA
-  BLM
-  FS
-  FWS
-  NPS
-  State
-  Private

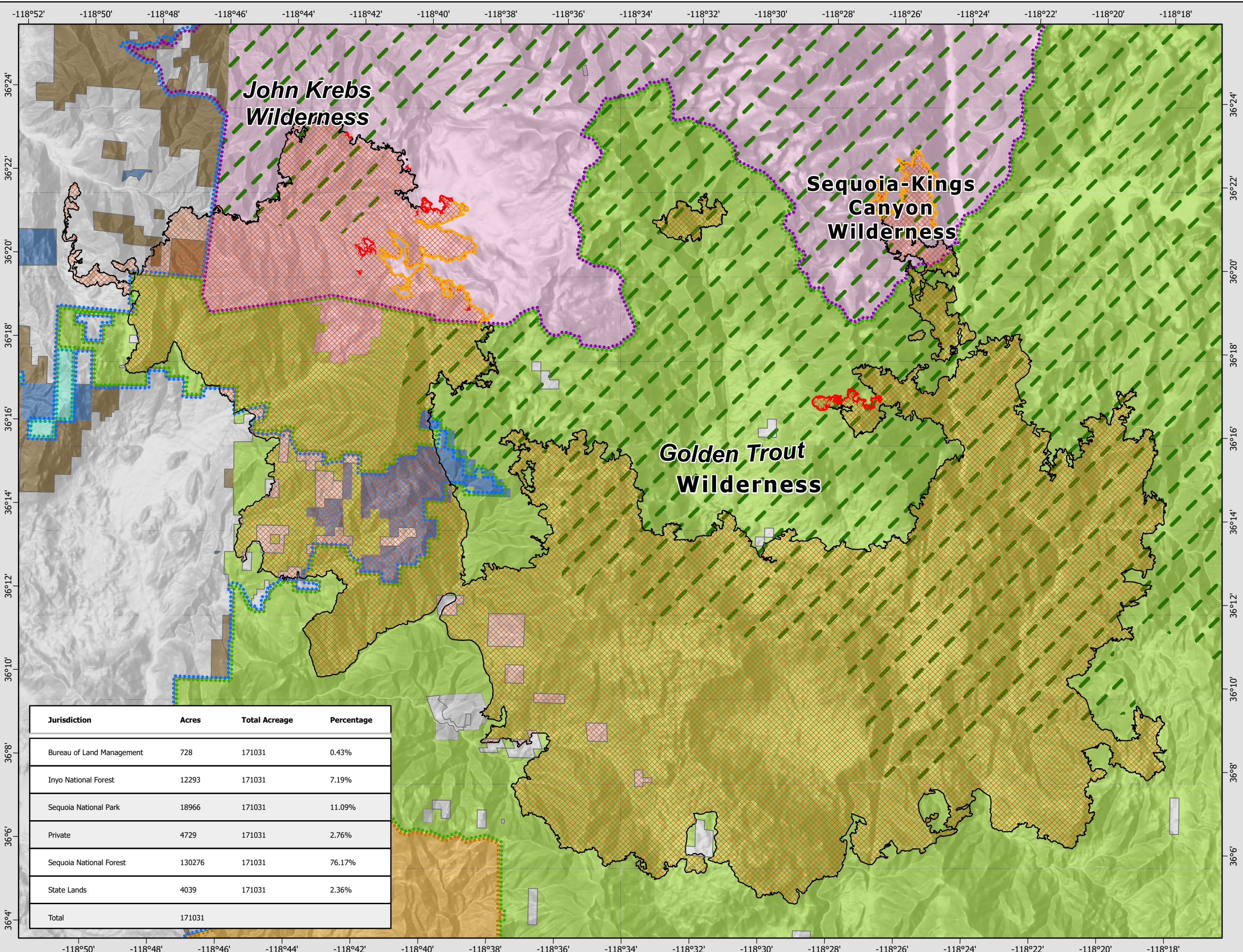
Fire Line

-  Uncontrolled Fire Edge
-  Contained Line
-  Monitored Fire Edge



Last Updated
11/13/2020
10:38

1:155,463  Miles
0 1/2 3



Jurisdiction	Acres	Total Acreage	Percentage
Bureau of Land Management	728	171031	0.43%
Inyo National Forest	12293	171031	7.19%
Sequoia National Park	18966	171031	11.09%
Private	4729	171031	2.76%
Sequoia National Forest	130276	171031	76.17%
State Lands	4039	171031	2.36%
Total	171031		