



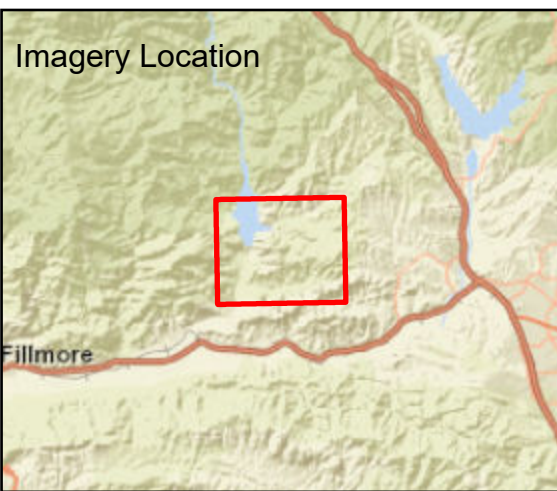





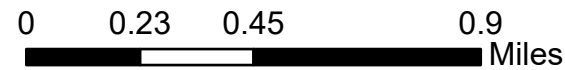
Fire: Holser
 Briefing Date: 20200819
 Imagery Date: 20200818
 Imagery Time: 2200 PDT
 IR Analyst: Randy Voorhees II
 Interpreted Acreage: 1753.75

-  Heat Perimeter
-  Intense Heat
-  Scattered Heat
-  Isolated Heat Sources



NAD 1983 UTM ZONE 11N

SCALE: 1:24,094



USDA FSA, GeoEye, Esri, HERE, Garmin, NGA, USGS, NPS

