

# IAP

## Peak Fire

CA-CND-002374  
7/25/2021  
Page 1 of 5  
Overview

### Air Operations

- Check Point
- Dip Site
- Sling Site

### Assignment Breaks

- Division Break

### Logistics

- Drop Point

### Ops Completed

- Completed Dozer Line
- Completed Hand Line

### Fire Perimeter

- Contained Line

### National Roads


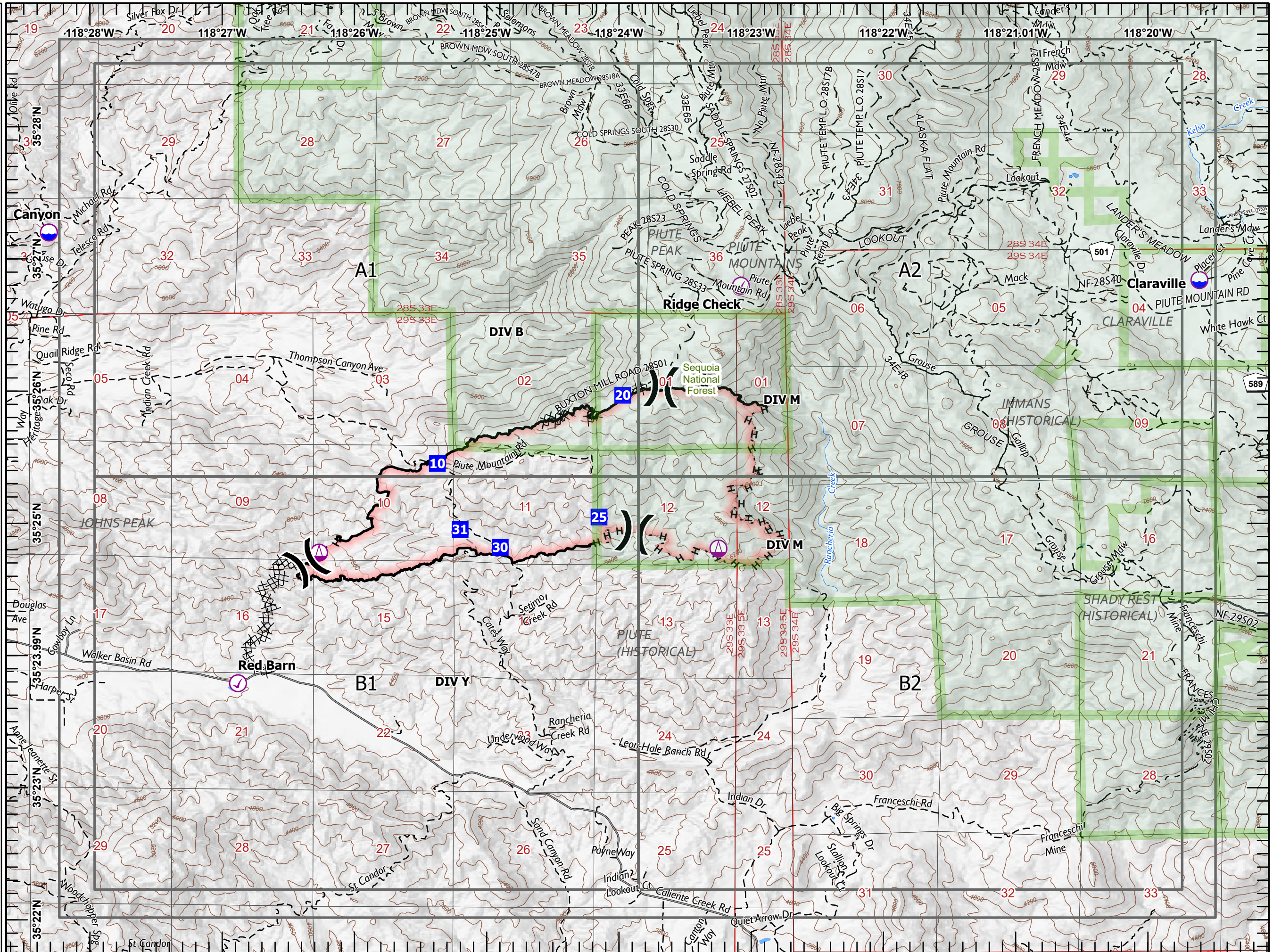
### Road Categories

- Local Roads
- Trails

### Forest Service Roads

### Road Type

- Dirt Road, Suitable for Passenger Car
- Road, Not Maintained for Passenger Car
- Forest Service Trails



1:50,000

Last Updated  
07/24/2021  
22:15

# IAP Peak Fire

CA-CND-002374

7/25/2021

Page 2 of 5

A1

## Assignment Breaks

) ( Division Break

## Logistics

■ Drop Point

## Ops Completed

XX XX Completed Dozer Line

## Fire Perimeter

— Contained Line

## National Roads

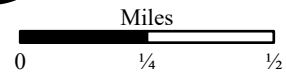
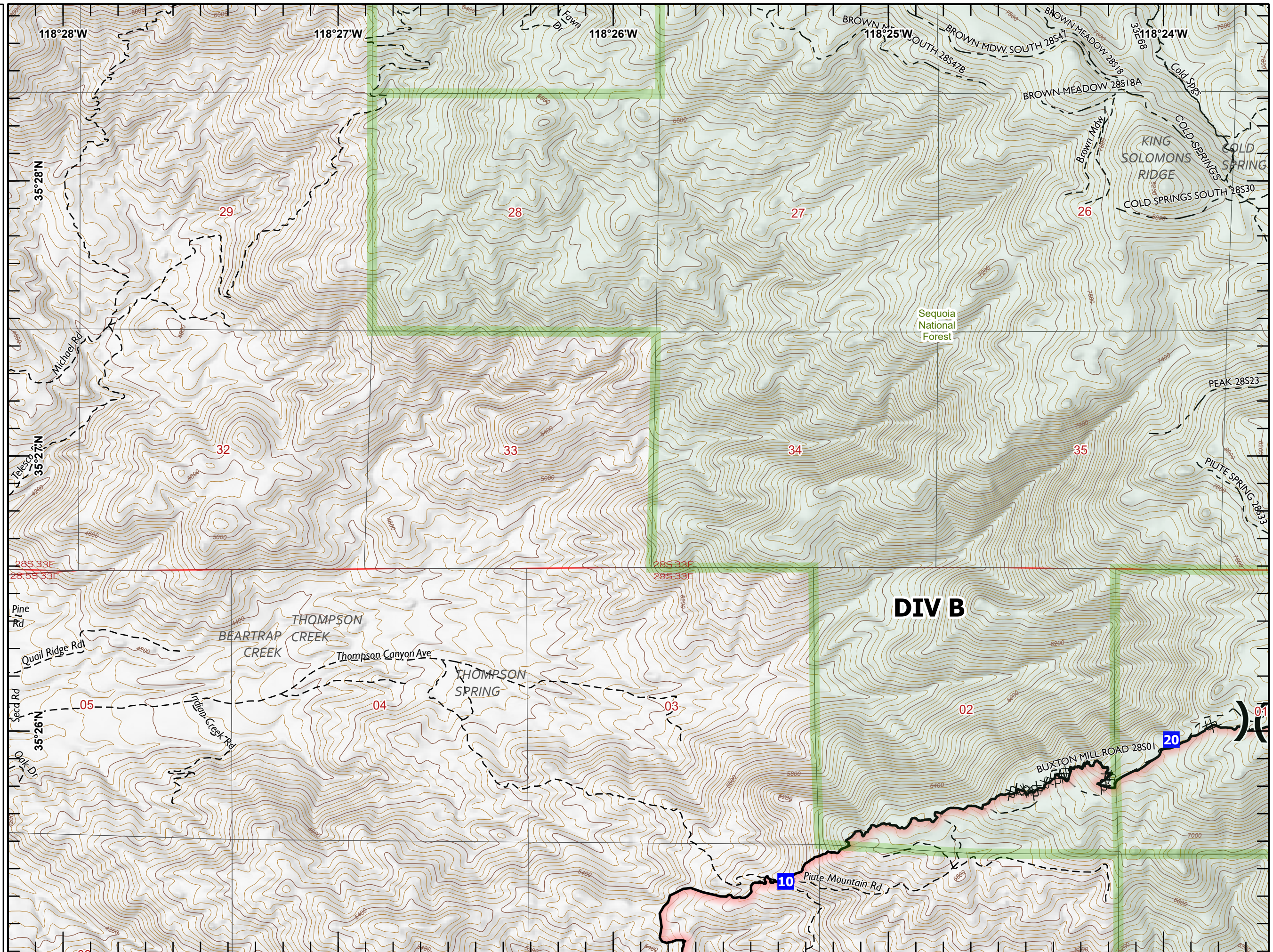
- - - Trails

## Forest Service Roads

### Road Type

----- Road, Not Maintained for Passenger Car

- - - Forest Service Trails



1:24,000



Last Updated  
07/24/2021  
22:15

# IAP

## Peak Fire

CA-CND-002374  
7/25/2021  
Page 3 of 5  
A2

### Air Operations

-  Check Point
-  Dip Site



### Assignment Breaks

-  Division Break

### Logistics

-  Drop Point


### Ops Completed

-  Completed Dozer Line
-  Completed Hand Line

### Fire Perimeter



-  Contained Line

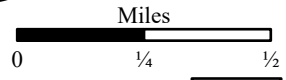
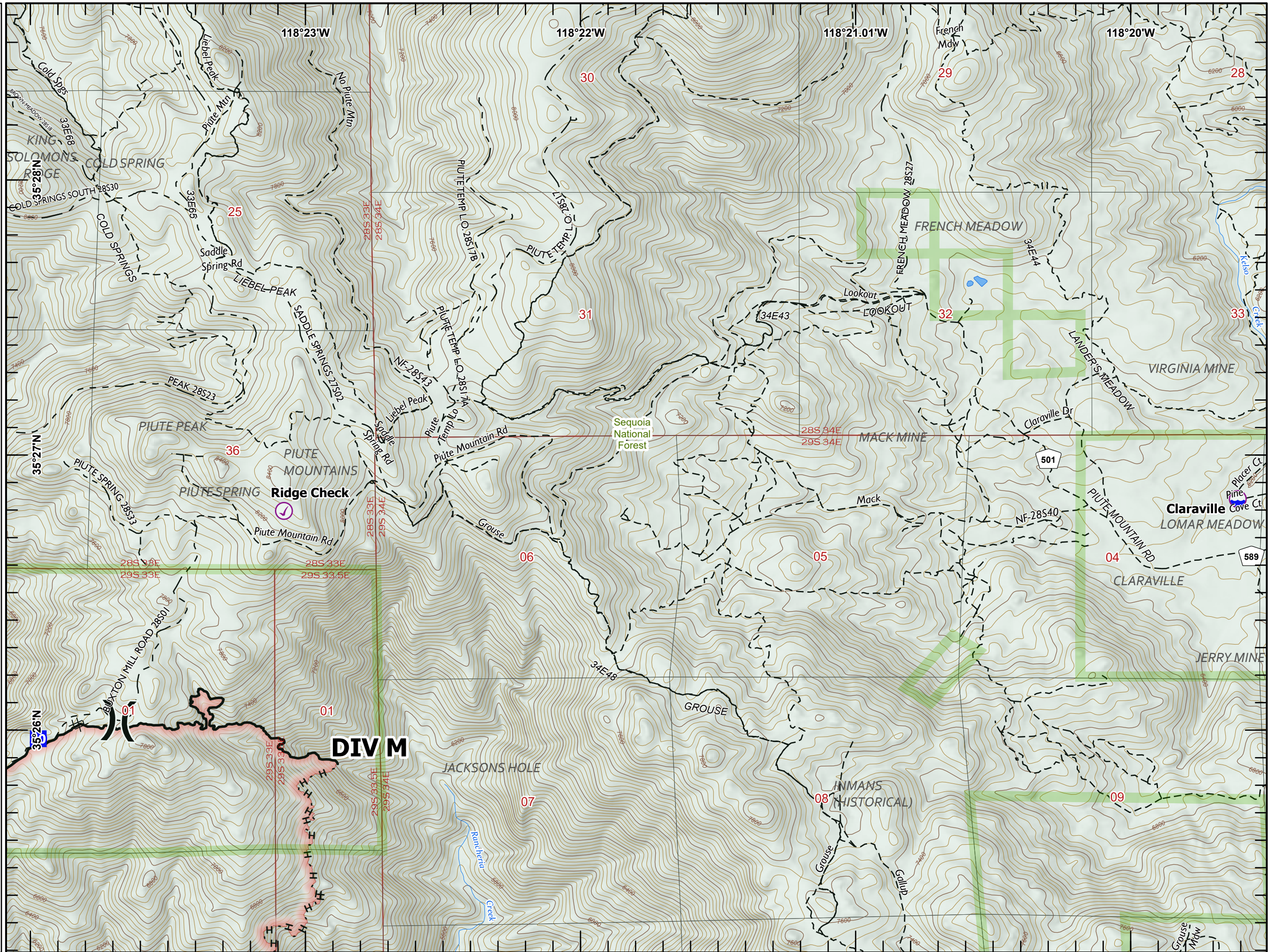
### National Roads

-  Trails

### Forest Service Roads

### Road Type

-  Road, Not Maintained for Passenger Car
-  Forest Service Trails



1:24,000

Last Updated  
07/24/2021  
22:15

# IAP Peak Fire



CA-CND-002374

7/25/2021

Page 4 of 5

B1

## Air Operations

-  Check Point
-  Sling Site



## Assignment Breaks

-  Division Break

## Logistics

-  Drop Point

## Ops Completed



-  Completed Dozer Line
-  Completed Hand Line

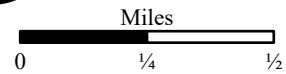
## Fire Perimeter

-  Contained Line

## National Roads

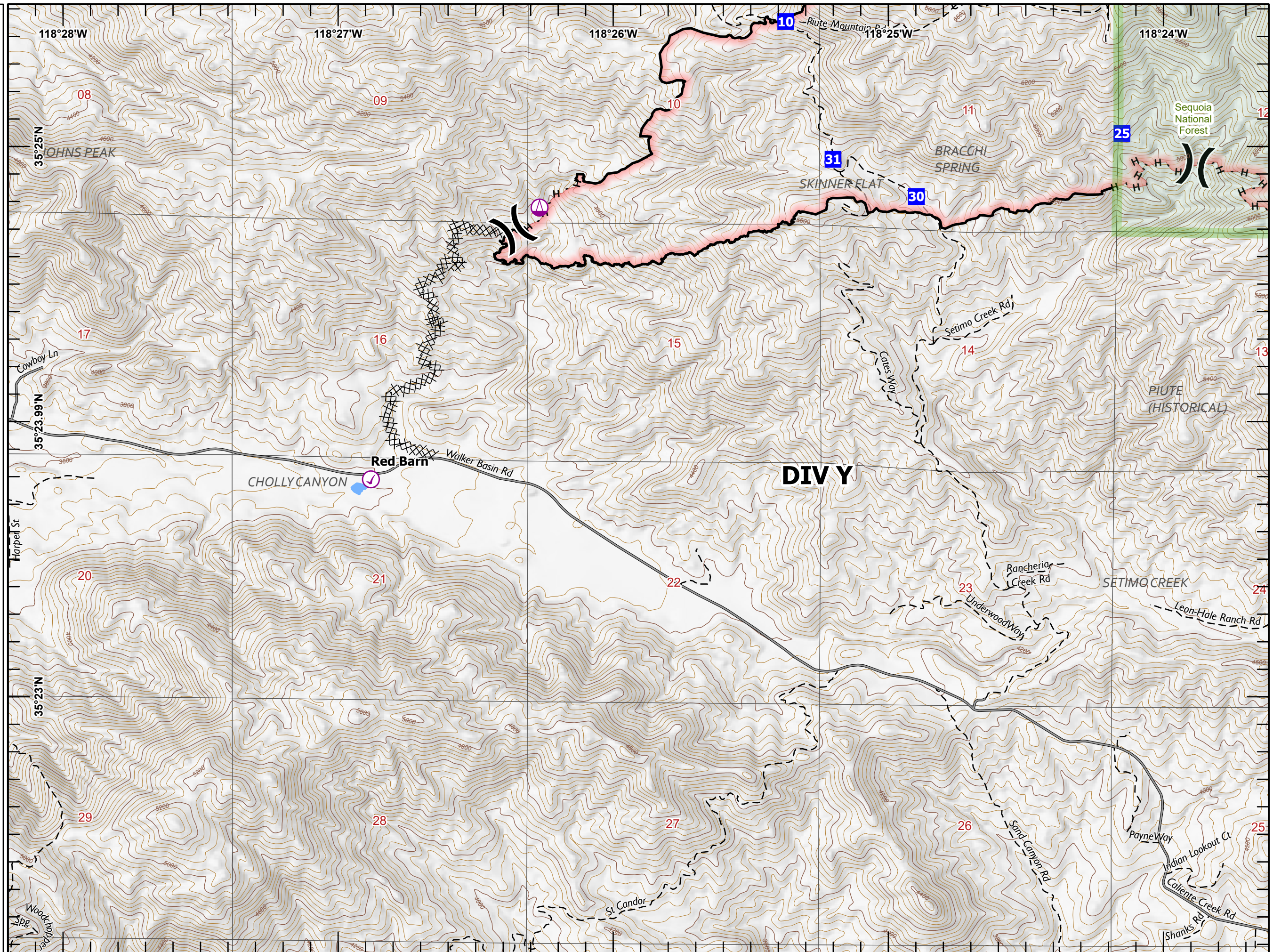
## Road Categories

-  Local Roads
-  Trails



1:24,000

Last Updated  
07/24/2021  
22:15



# IAP

## Peak Fire

CA-CND-002374  
7/25/2021  
Page 5 of 5  
B2

### Air Operations

- Sling Site

### Assignment Breaks

- Division Break

### Logistics

- Drop Point

### Ops Completed

- Completed Hand Line

### National Roads


### Road Categories

- Local Roads
- Trails

### Forest Service Roads

### Road Type

- Dirt Road, Suitable for Passenger Car
- Road, Not Maintained for Passenger Car
- Forest Service Trails



1:24,000

Last Updated  
07/24/2021  
22:15

