







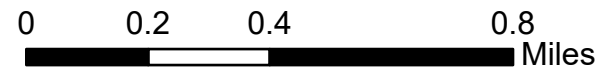
Fire: Peak  
 Briefing Date: 20210723  
 Imagery Date: 20210723  
 Imagery Time: 0040PDT  
 IR Analyst: Kyle Dupre  
 Interpreted Acreage: 2096

-  Heat Perimeter
-  Intense Heat
-  Scattered Heat
-  Isolated Heat Sources



NAD 1983 UTM ZONE 10N

SCALE: 1:20,000



Maxar, Esri, HERE, Garmin, NGA, USGS, NPS

