







Fire: Peak  
 Briefing Date: 20210724  
 Imagery Date: 20210723  
 Imagery Time: 2140PDT  
 IR Analyst: Kyle Dupre  
 Interpreted Acreage: 2098

-  Heat Perimeter
-  Intense Heat
-  Scattered Heat
-  Isolated Heat Sources



**NAD 1983 UTM ZONE 10N**

**SCALE: 1:19,000**

0 0.17 0.35 0.7 Miles

Maxar, Esri, HERE, Garmin, NGA, USGS, NPS

