



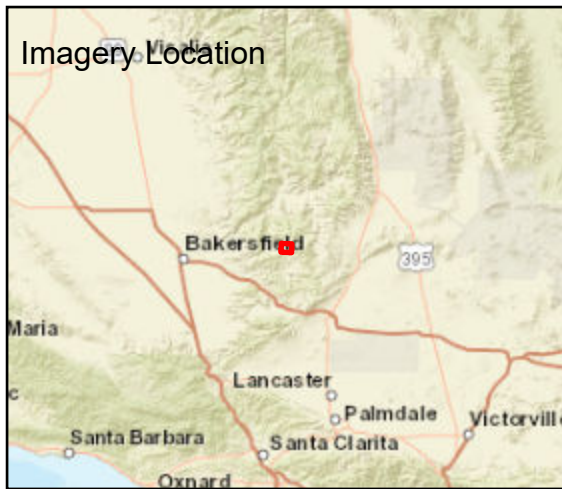




Fire: Peak  
Briefing Date: 20210725  
Imagery Date: 20210724  
Imagery Time: 2115PDT  
IR Analyst: Jeremy Hurd  
Interpreted Acreage: 2098

-  Heat Perimeter
-  Intense Heat
-  Scattered Heat
-  Isolated Heat Sources



**NAD 1983 UTM ZONE 10N**

**SCALE: 1:18,500**



Maxar, Esri, HERE, Garmin, NGA, USGS, NPS

