





Fire: Peak
Briefing Date: 20210728
Imagery Date: 20210727
Imagery Time: 2114PDT
IR Analyst: Jeremy Hurd
Interpreted Acreage: 2097

-  Heat Perimeter
-  Intense Heat
-  Scattered Heat
-  Isolated Heat Sources



NAD 1983 UTM ZONE 10N

SCALE: 1:18,500

0 0.17 0.35 0.7 Miles

Maxar, Esri, HERE, Garmin, NGA, USGS, NPS

