
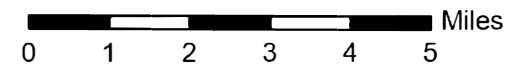


# Pilot Map

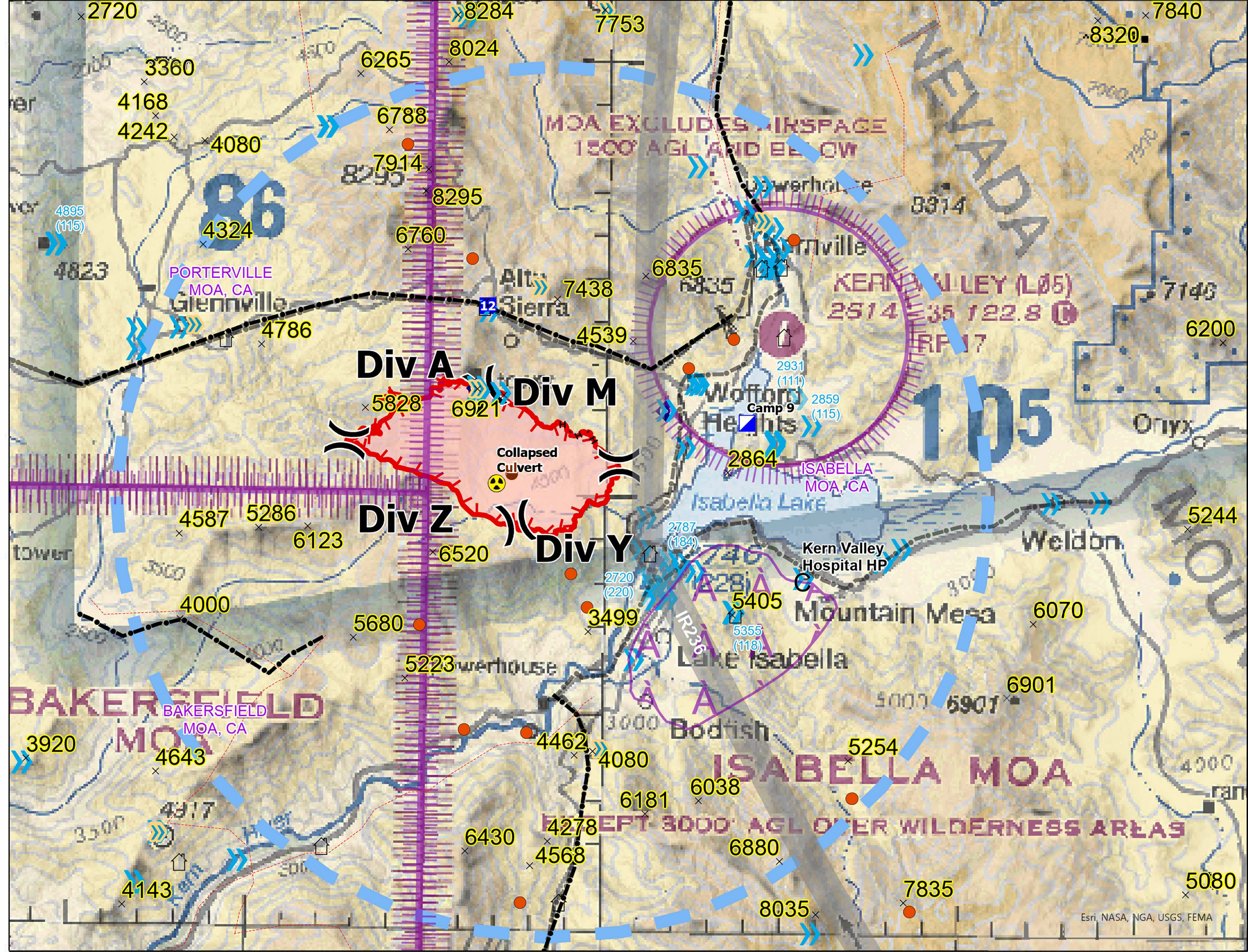
French

CA-CND-002796

8/21/21



Prepared by: CAIIMT12 8/20/2021 22:33



Esri, NASA, NGA, USGS, FEMA

FAA N#	TY	Make/Model	Base	Avail	Start
8HT	1	S-61	Shafter	8:00	830
OHT	1	CH-54B	Shafter	8:00	830
9CH	1	BV-234	Shafter	8:00	830
H-408	1	205A1++	Keen	8:00	830
H-407	1	205A1++	Keen	12:00	200
H-523	1	205A1++	Kernville	8:00	830
H-531	1	205A1++	Kernville	18:00	600

FeatureCategory	LatWGS84_DDM	LongWGS84_DDM
Division Break	35° 42.39797736' N	118° 33.43257649' W
Division Break	35° 39.34668296' N	118° 32.48855817' W
Division Break	35° 40.69373998' N	118° 29.60970002' W
Division Break	35° 41.18220326' N	118° 37.30093626' W
Incident		
Command Post	35° 41.71576248' N	118° 26.03001747' W
Hazard	35° 40.24710068' N	118° 33.04604287' W
Repeater	35° 41.96399785' N	118° 28.31340345' W
Repeater	35° 42.42925895' N	118° 33.65604881' W
Drop Point	35° 44.32590106' N	118° 33.38534329' W