

# Pilot Map


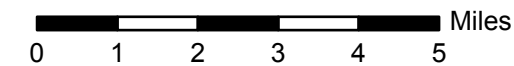
## French

### CA-CNO-002796

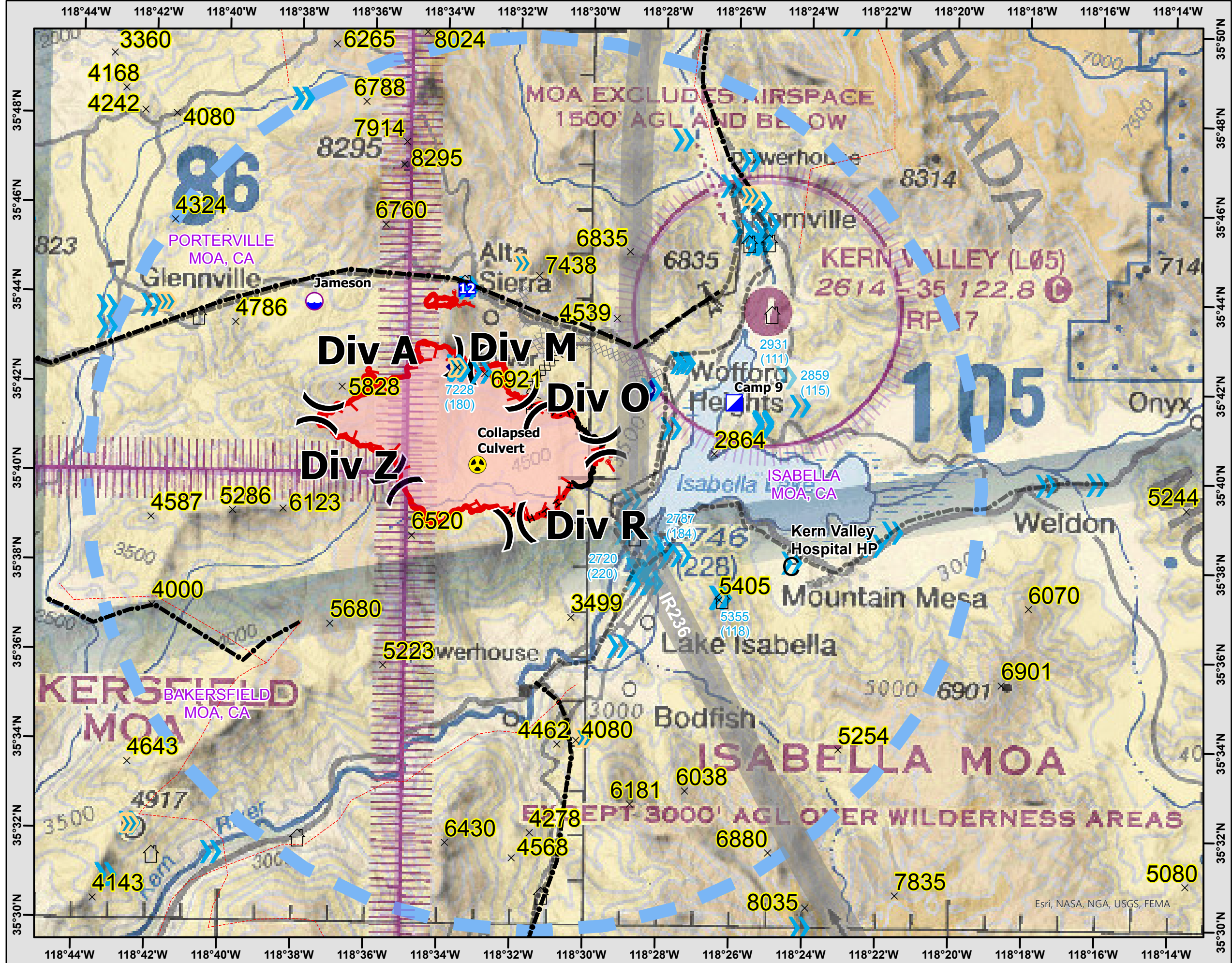
8/22/21



- Dip Site
- Division Break
- Incident Command Post
- Drop Point
- Repeater
- Hazard
- Completed Dozer Line
- Completed Hand Line
- Planned Dozer Line
- Temporary Flight Restriction
- Fire Edge
- Contained Line
- Wildfire Daily Fire Perimeter



Prepared by: CAIIMT12 8/21/2021  
20:46



Esri, NASA, NGA, USGS, FEMA

FAA N#	TY	Make/Model	Base	Avail	Start
8HT	1	S-61	Shafter	8:00	830
OHT	1	CH-54B	Shafter	8:00	830
9CH	1	BV-234	Shafter	8:00	830
H-408	1	205A1++	Keen	8:00	830
H-407	1	205A1++	Keen	12:00	200
H-523	1	205A1++	Kernville	8:00	830
H-531	1	205A1++	Kernville	18:00	600

FeatureCategory	LatWGS84_DDM	LongWGS84_DDM
Division Break	35° 42.57071762' N	118° 33.42704217' W
Division Break	35° 38.88689787' N	118° 32.00280347' W
Division Break	35° 40.69373998' N	118° 29.60970002' W
Division Break	35° 39.86694976' N	118° 35.26724536' W
Incident Command Post	35° 41.71576248' N	118° 26.03001747' W
Hazard	35° 40.24710068' N	118° 33.04604287' W
Repeater	35° 41.96399785' N	118° 28.31340345' W
Repeater	35° 42.42925895' N	118° 33.65604881' W
Drop Point	35° 44.18399784' N	118° 33.41160348' W
Division Break	35° 41.57264708' N	118° 31.59000368' W
Division Break	35° 41.33053182' N	118° 37.38713597' W
Dip Site	35° 43.84380074' N	118° 37.59374398' W