

IAP

French

CA-CND-002796

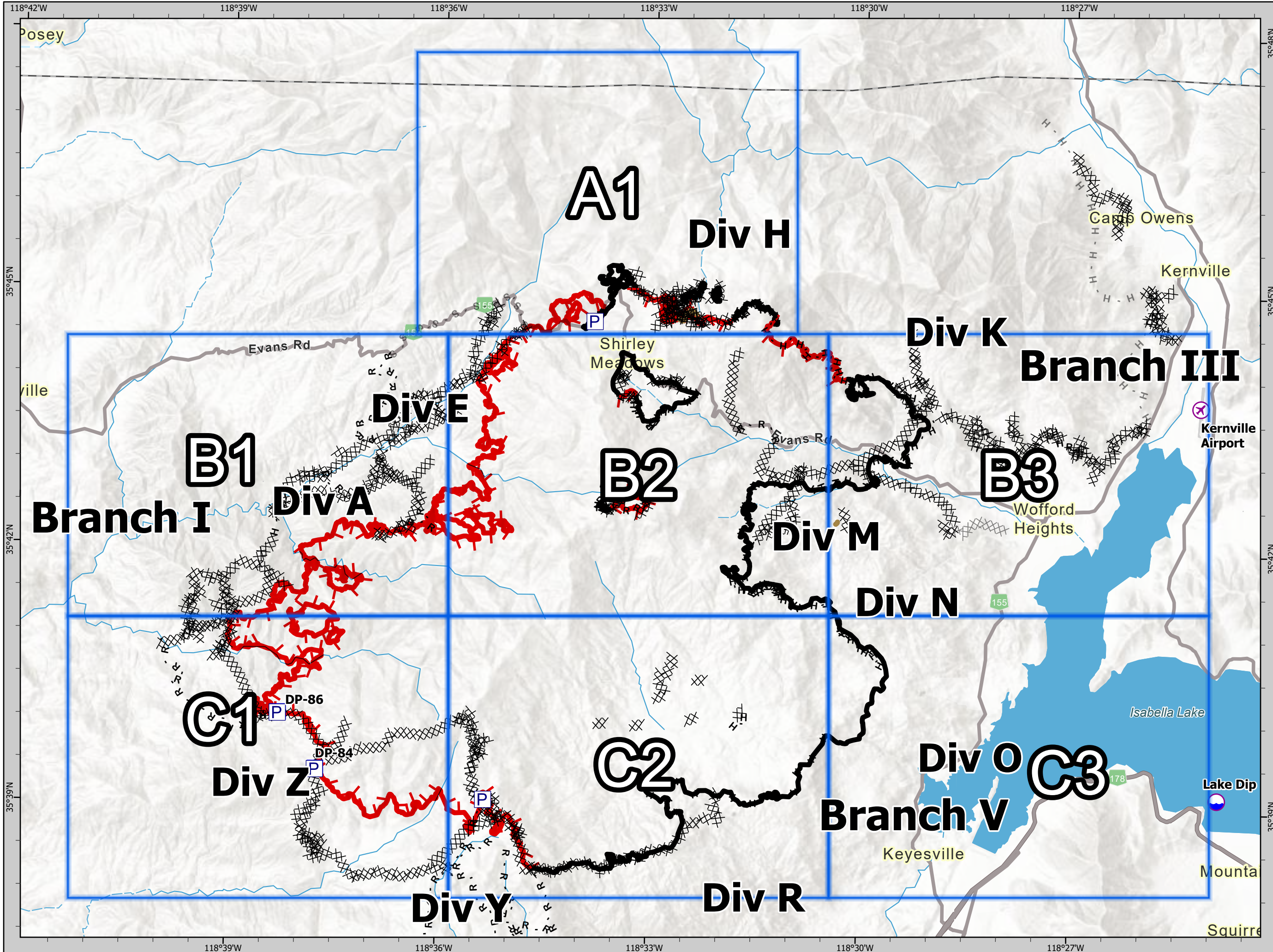

9/3/21



- Airstrip or Airport
- Dip Site
- Drop Point
- Completed Dozer Line
- Completed Hand Line
- Completed Mixed Construction Line
- Completed Road as Line
- Planned Dozer Line
- Planned Hand Line
- Planned Secondary Line
- Repair Line
- Fire Edge
- Contained Line



1:75,000 NAD83 UTM 11N

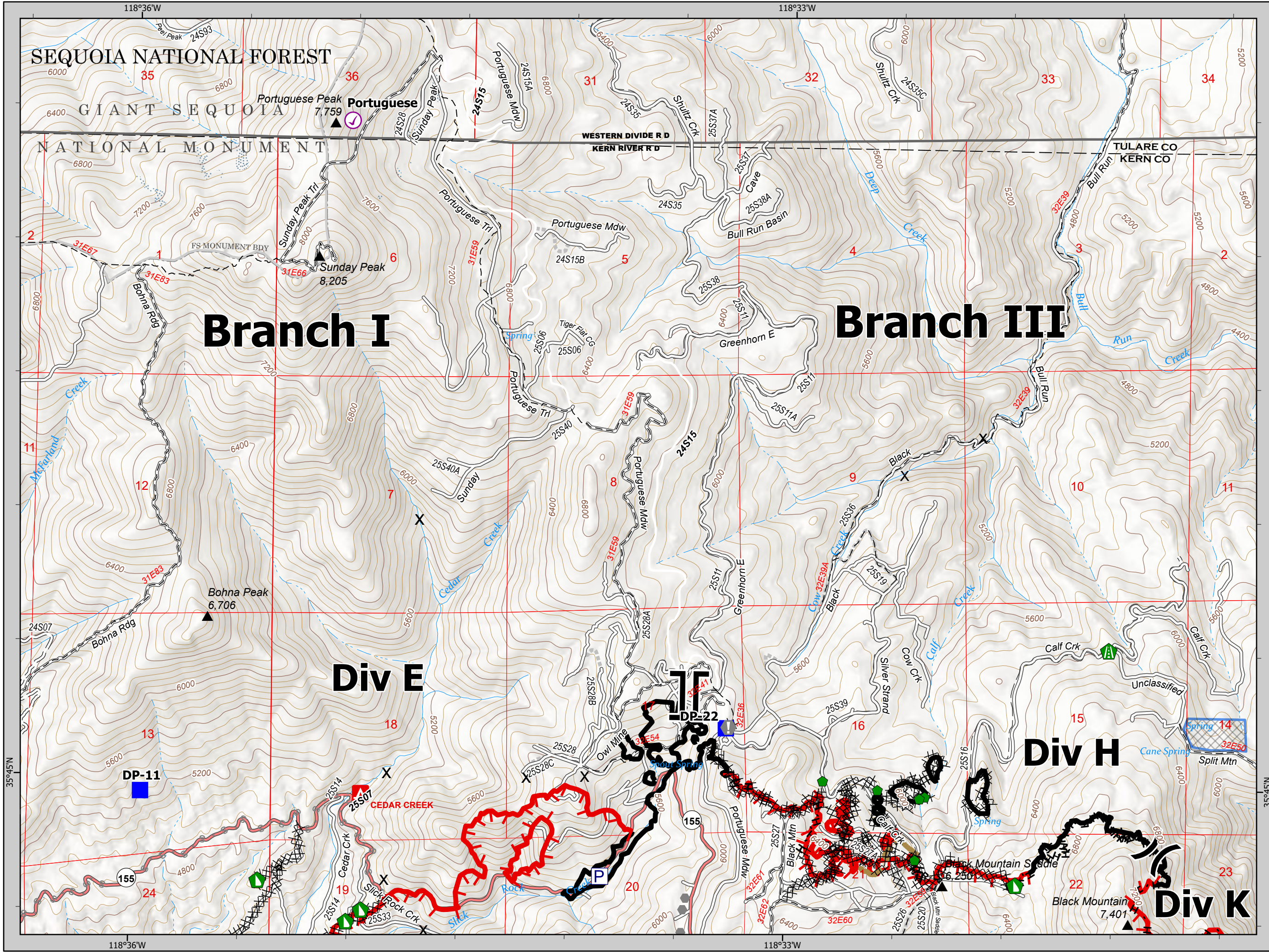
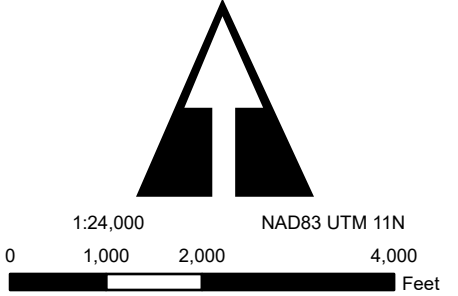
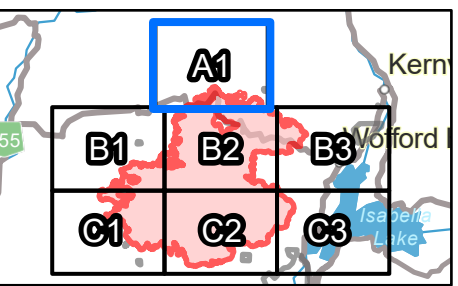


IAP
French
 CA-CND-002796
 9/3/21



A1

- Pump
- Check Point
- Division Break
- Branch Break
- Drop Point
- Value at Risk
- Other
- Road Repair
- Repair Point
- Dozer Push
- Completed Dozer Line
- Completed Hand Line
- Completed Road as Line
- Planned Secondary Line
- Repair Line
- Fire Edge
- Contained Line
- Avoidance Area
- Structures
- Mines

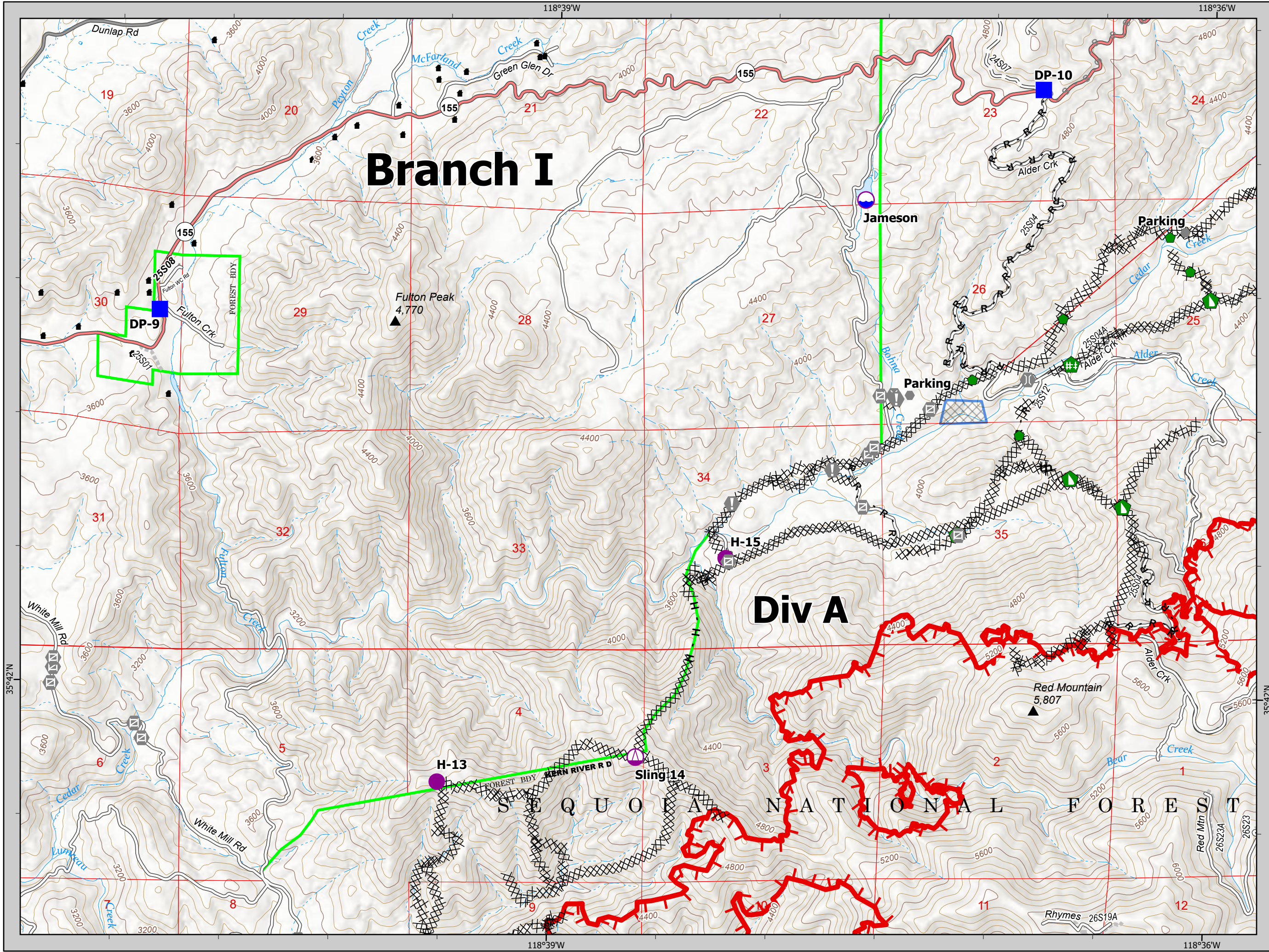
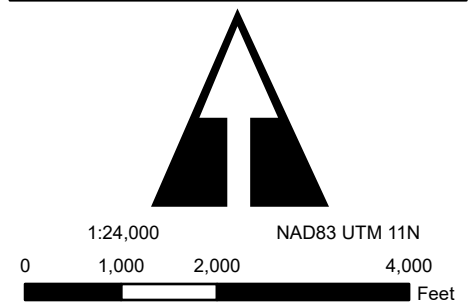
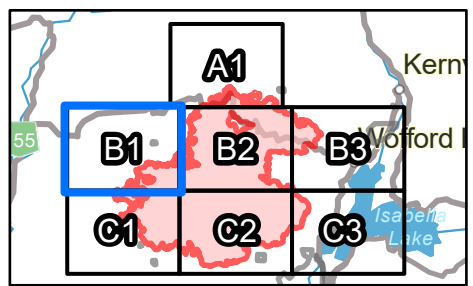


IAP
French
 CA-CND-002796
 9/3/21



B1

- Dip Site
- Helispot
- Sling Site
- Drop Point
- Value at Risk
- Other
- Gate
- Bridge
- Repair Point
- Fence - Cut/Damaged
- Dozer Push
- Completed Dozer Line
- Completed Hand Line
- Completed Road as Line
- Planned Secondary Line
- Fire Edge
- Avoidance Area
- Structures
- Mines

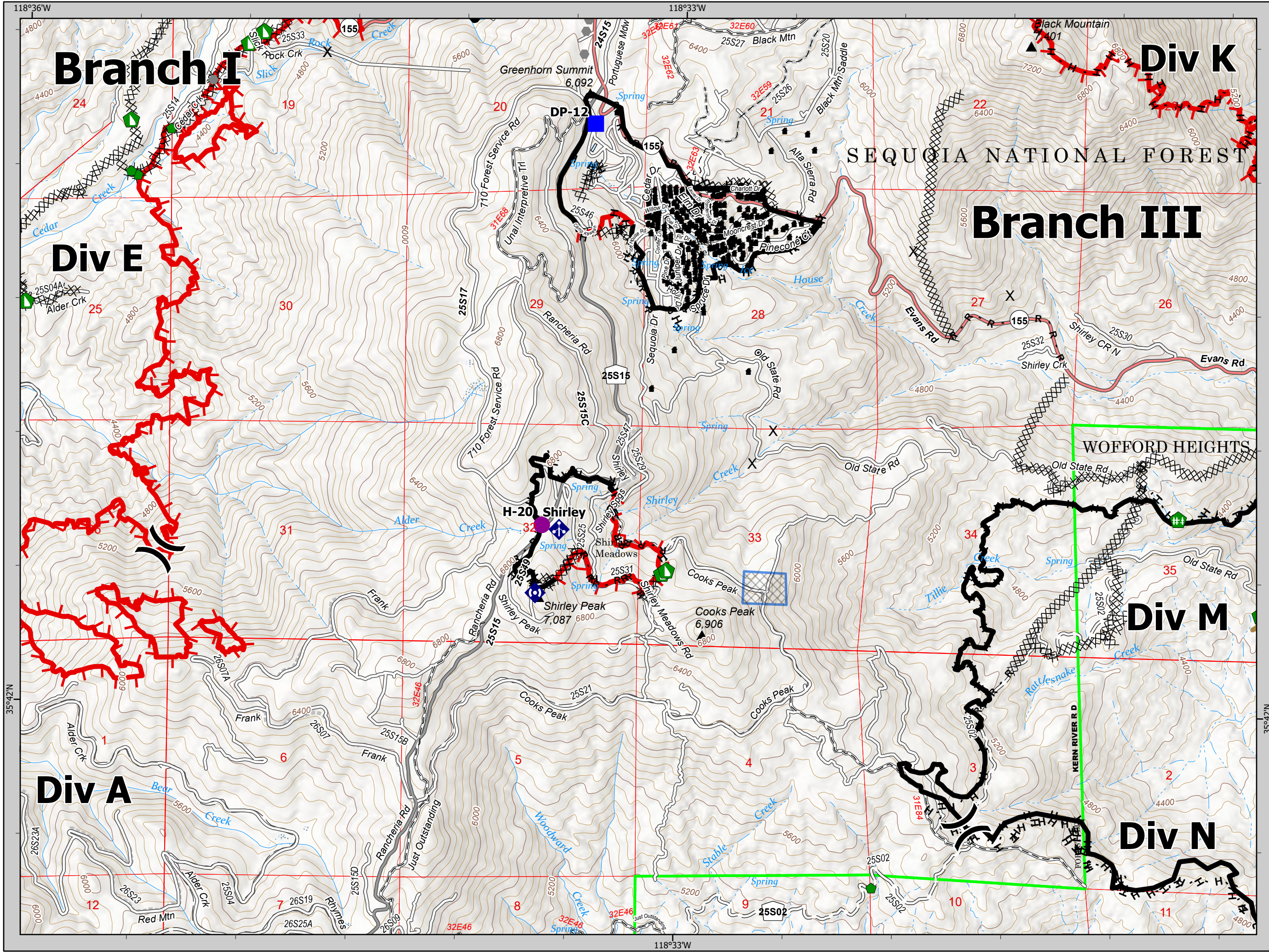
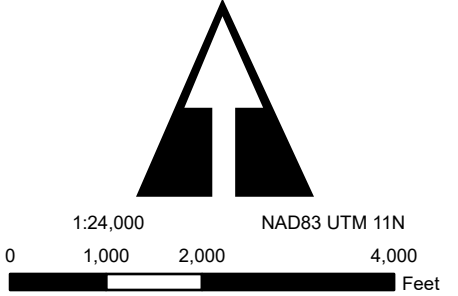
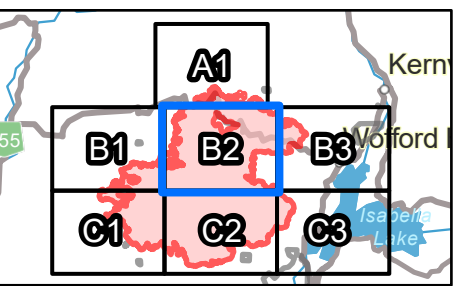


IAP
 French
 CA-CND-002796
 9/3/21



B2

- Helispot
- () Division Break
- Drop Point
- Other
- Repair Point
- Fence - Cut/Damaged
- Dozer Push
- Mobile Weather Unit
- Repeater
- XX Completed Dozer Line
- H - Completed Hand Line
- R - Completed Road as Line
- S - Planned Secondary Line
- Repair Line
- Fire Edge
- Contained Line
- ⊠ Avoidance Area
- Structures
- X Mines

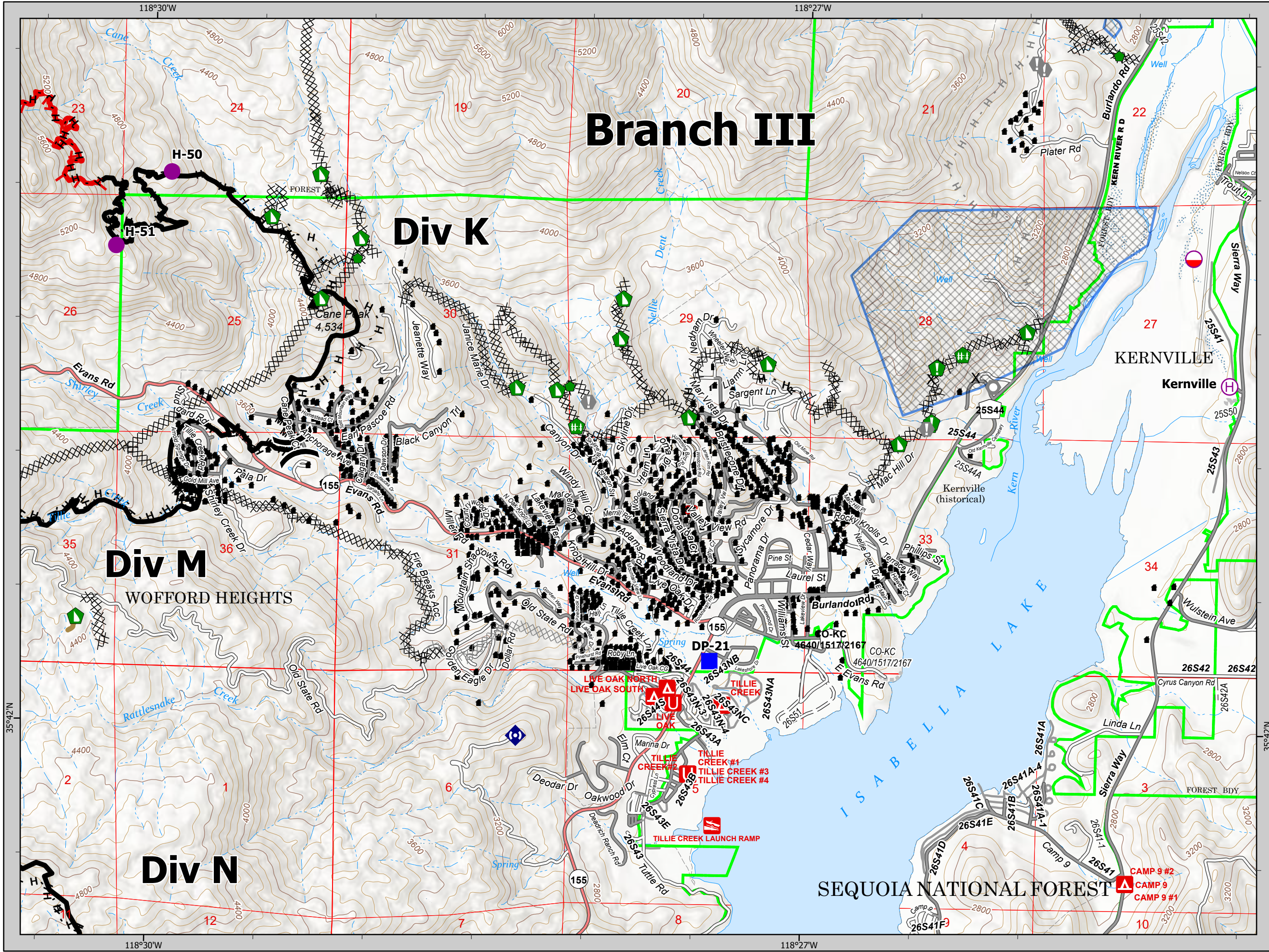
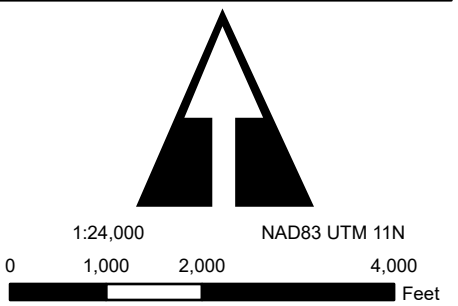
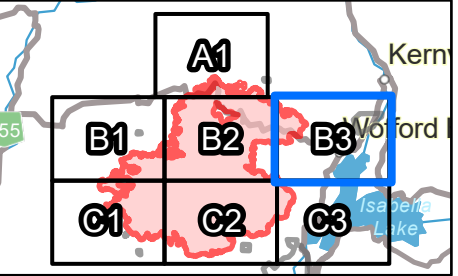


IAP
French
 CA-CND-002796
 9/3/21



B3

- Mobile Retardant Base
- Helispot
- Helibase
- Division Break
- Drop Point
- Value at Risk
- Landmark
- Resource Location
- Repair Point
- Fence - Cut/Damaged
- Dozer Push
- Repeater
- Completed Dozer Line
- Completed Hand Line
- Completed Mixed Construction Line
- Completed Road as Line
- Planned Dozer Line
- Planned Hand Line
- Repair Line
- Fire Edge
- Contained Line
- Avoidance Area
- Structures
- Mines

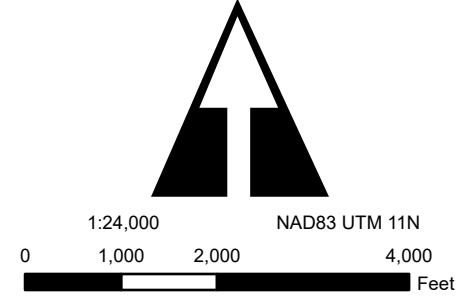
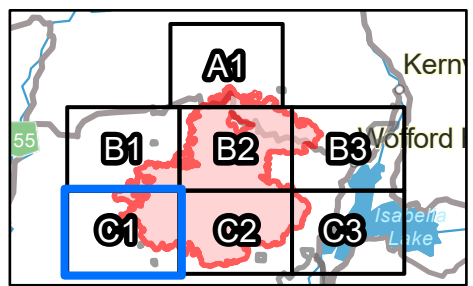
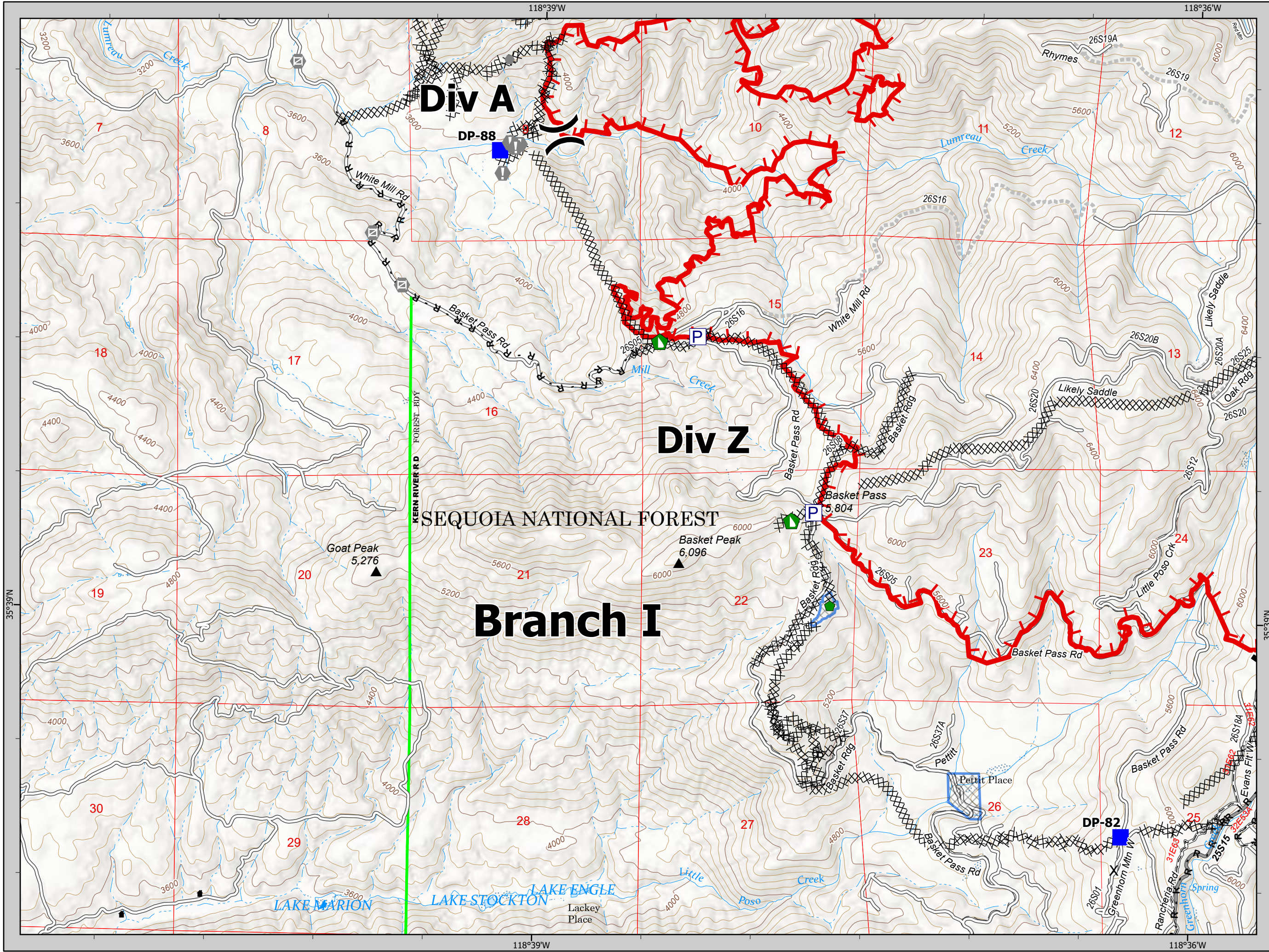


IAP
French
 CA-CND-002796
 9/3/21



C1

- Pump
- Division Break
- Branch Break
- Drop Point
- Value at Risk
- Other
- Gate
- Repair Point
- Dozer Push
- Completed Dozer Line
- Completed Road as Line
- Fire Edge
- Avoidance Area
- Structures
- Mines



IAP

French

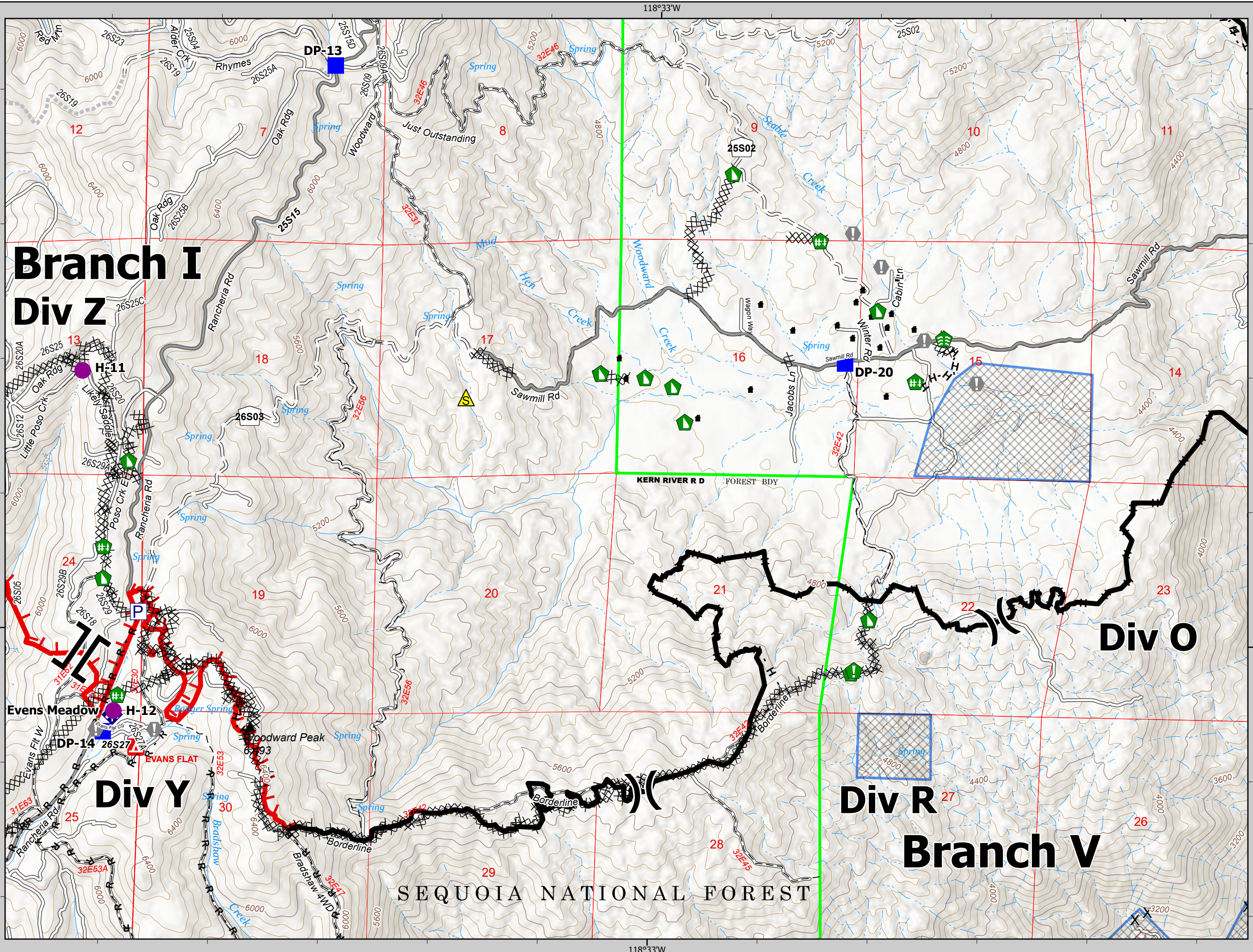
CA-CND-002796

9/3/21



C2

- Pump
- Helispot
- Division Break
- Branch Break
- Drop Point
- Value at Risk
- Stream Crossing
- Resource Location
- Repair Point
- Fence - Cut/Damaged
- Dozer Push
- Mobile Weather Unit
- Safety Zone
- Completed Dozer Line
- Completed Hand Line
- Completed Road as Line
- Fire Edge
- Contained Line
- Avoidance Area
- Structures
- Mines



Branch I
Div Z

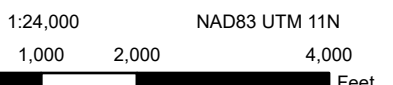

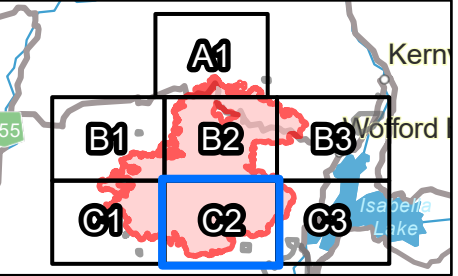
Div O

Div Y

Div R

Branch V

SEQUOIA NATIONAL FOREST




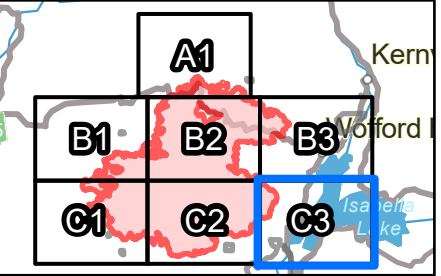
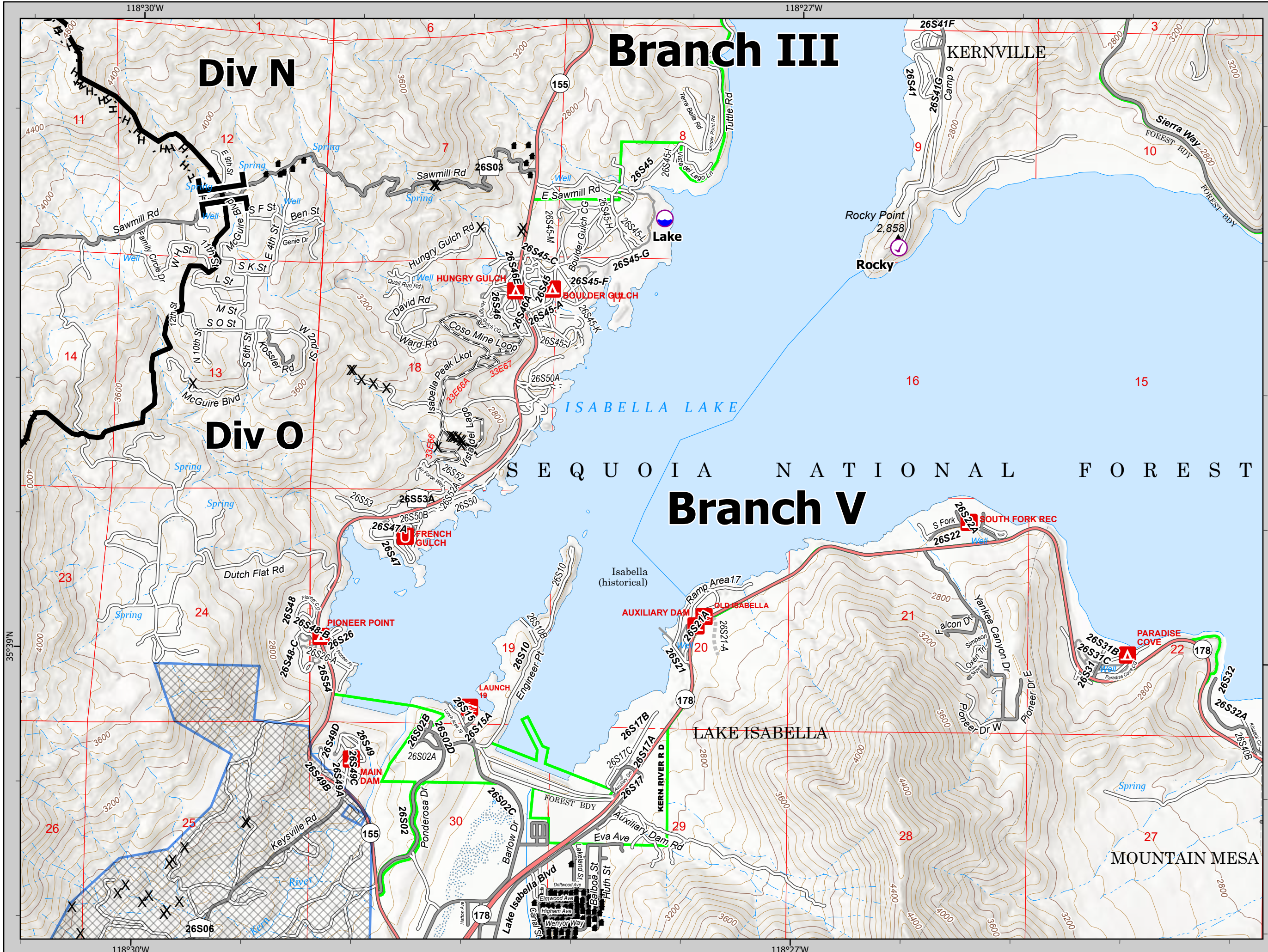
IAP

French
CA-CND-002796
9/3/21



C3

- Check Point
- Dip Site
- Branch Break
- Completed Hand Line
- Completed Road as Line
- Contained Line
- Avoidance Area
- Structures
- Mines



1:24,000 NAD83 UTM 11N
0 1,000 2,000 4,000 Feet