





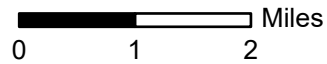


Pilot Map French CA-CND-002796 9/3/21

-  Check Point
-  Dip Site
-  Helispot
-  Helibase
-  Sling Site
-  Division Break
-  Branch Break
-  Drop Point
-  Avoidance Area



Prepared by: CAIIMT12 9/2/2021 23:43



	Label	Latitude WGS84 DDM	Longitude WGS84 DDM
Check Point	Glen	35° 43.734' N	118° 42.215' W
Check Point	Knob	35° 46.250' N	118° 29.730' W
Check Point	Portuguese	35° 47.455' N	118° 35.027' W
Check Point	Powerhouse	35° 47.322' N	118° 26.865' W
Check Point	Rocky	35° 40.530' N	118° 26.552' W
Check Point	Rough	35° 36.711' N	118° 36.941' W
Dip Site	Bridge	35° 35.646' N	118° 31.506' W
Dip Site	Jameson	35° 43.843' N	118° 37.593' W
Dip Site	Lake	35° 40.626' N	118° 27.619' W
Dip Site	Shirley	35° 42.716' N	118° 33.549' W
Helibase	Kernville	35° 43.304' N	118° 25.067' W
Helispot	H-10	35° 43.822' N	118° 42.269' W
Helispot	H-11	35° 39.960' N	118° 35.610' W
Helispot	H-12	35° 38.698' N	118° 35.445' W
Helispot	H-13	35° 41.645' N	118° 39.513' W
Helispot	H-15	35° 42.497' N	118° 38.209' W
Helispot	H-20	35° 42.683' N	118° 33.630' W
Helispot	H-50	35° 44.049' N	118° 29.923' W
Helispot	H-51	35° 43.772' N	118° 30.173' W
Incident Command Post	Camp 9 ICP	35° 41.715' N	118° 26.030' W
Mobile Weather Unit	Evens Meadow	35° 38.683' N	118° 35.450' W
Mobile Weather Unit	Shirley	35° 42.666' N	118° 33.550' W
Sling Site	Sling 14	35° 41.749' N	118° 38.607' W

