

# IAP


French

CA-CND-002796

9/05/2021



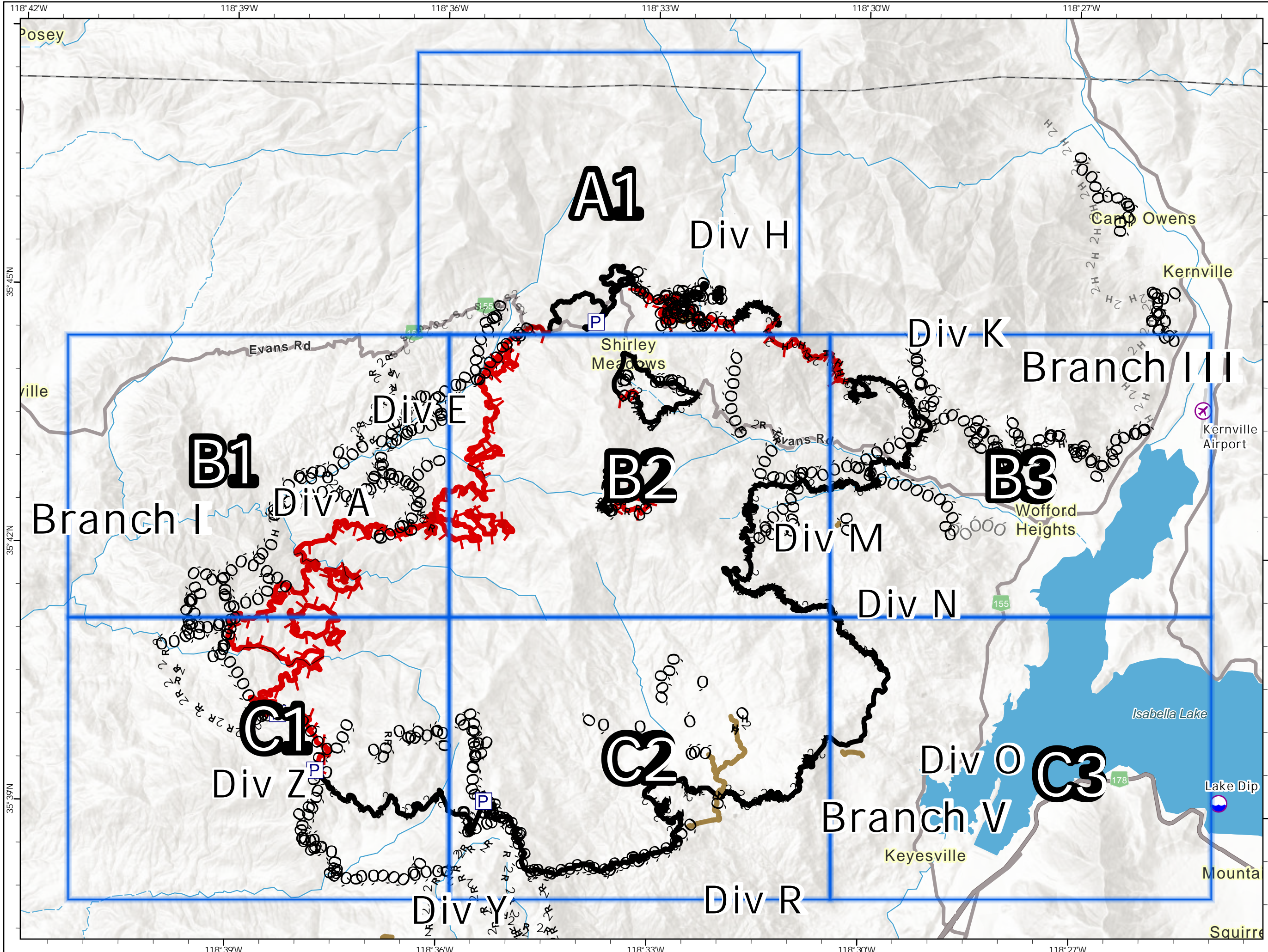
- Airstrip or Airport
- Dip Site
- Completed Dozer Line
- Completed Hand Line
- Completed Mixed Construction Line
- Completed Road as Line
- Planned Dozer Line
- Planned Hand Line
- Planned Secondary Line
- Other
- Repair Line
- Fire Edge
- Contained Line



1:75,000

NAD83 UTM11N


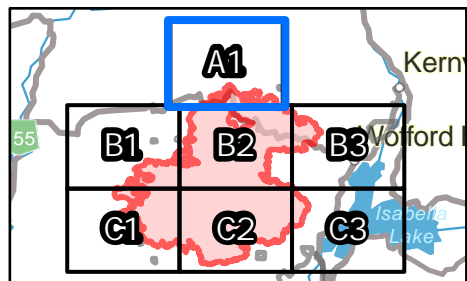
0 0.5 1 2 Miles



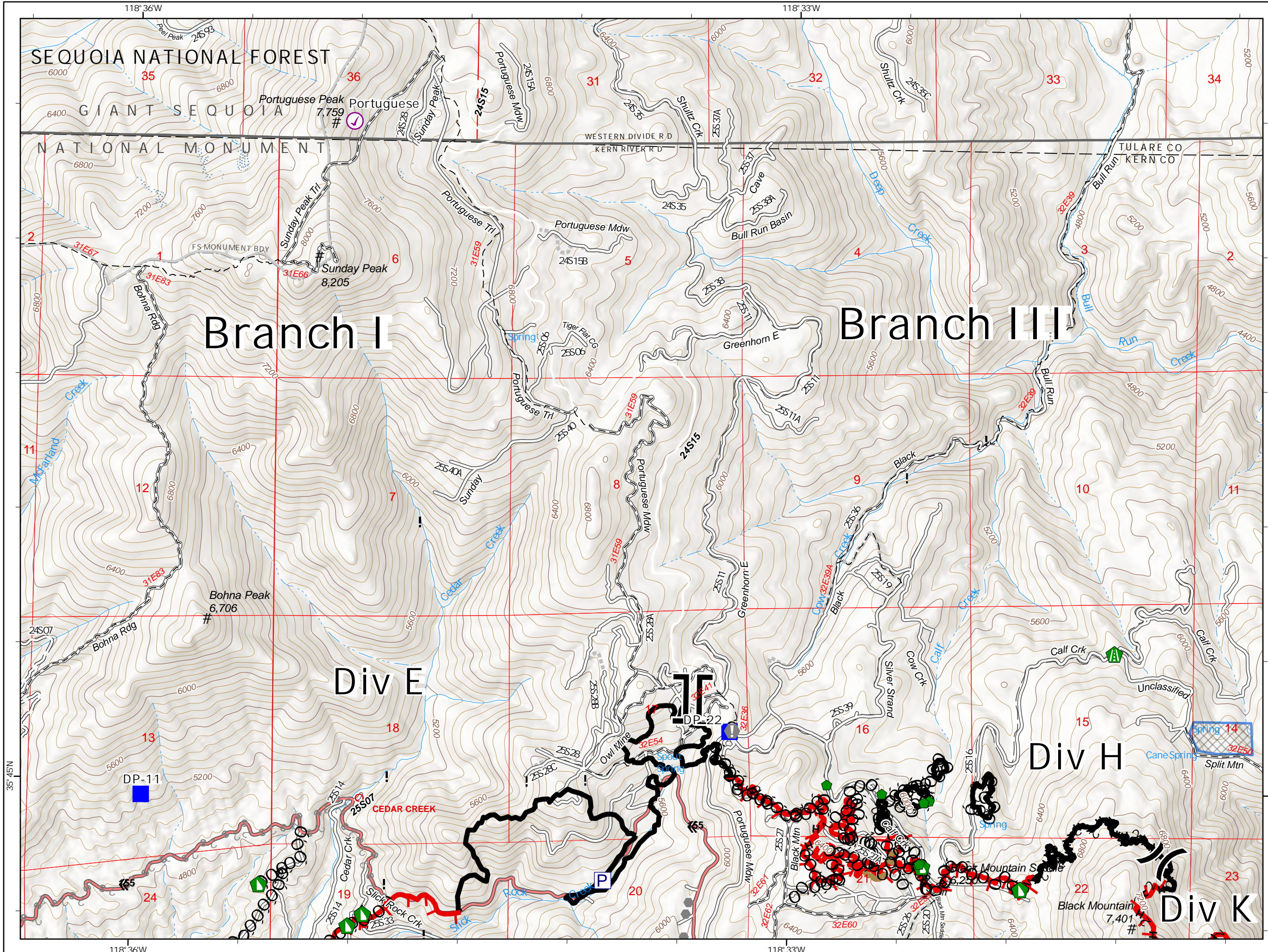


A1

- Pump
- Check Point
- Division Break
- Branch Break
- Drop Point
- Value at Risk
- Other
- Road Repair
- Repair Point
- Dozer Push
- Completed Dozer Line
- Completed Hand Line
- Completed Road as Line
- Planned Secondary Line
- Repair Line
- Fire Edge
- Contained Line
- Avoidance Area
- Structures
- Mines



1:24,000  
 NAD83 UTM 11N  
 0 1,000 2,000 4,000  
 Feet


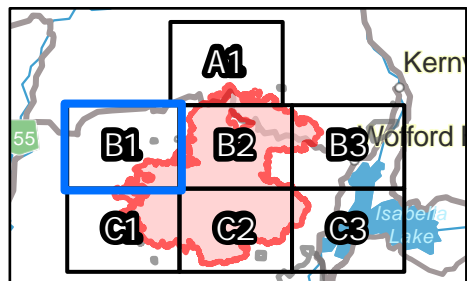


IAP  
 French  
 CA-CND-002796  
 9/05/2021

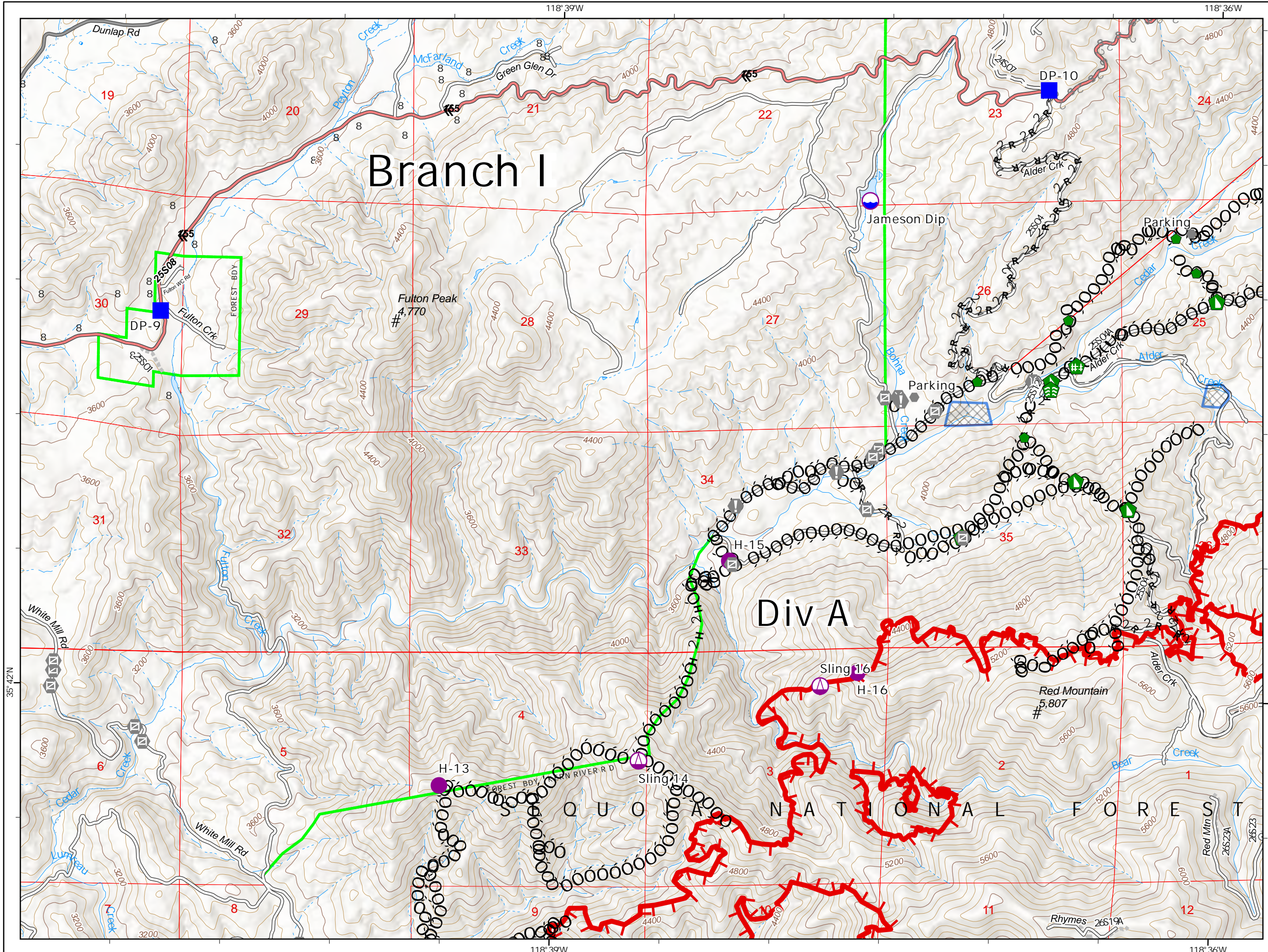


B1

- Dip Site
- Helispot
- Sling Site
- Drop Point
- Value at Risk
- Other
- Gate
- Bridge
- Stream Crossing
- Repair Point
- Fence - Cut/Damaged
- Dozer Push
- Completed Dozer Line
- Completed Hand Line
- Completed Road as Line
- Planned Secondary Line
- Fire Edge
- Avoidance Area
- Structures
- Mines



1:24,000  
 0 1,000 2,000 4,000 Feet  
 NAD83 UTM 11N


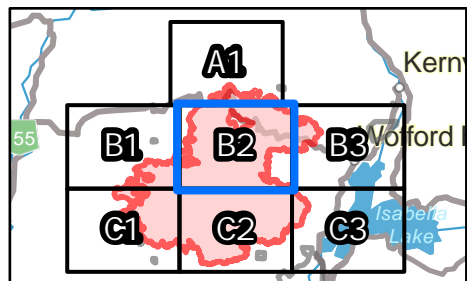


IAP  
 French  
 CA-CND-002796  
 9/05/2021

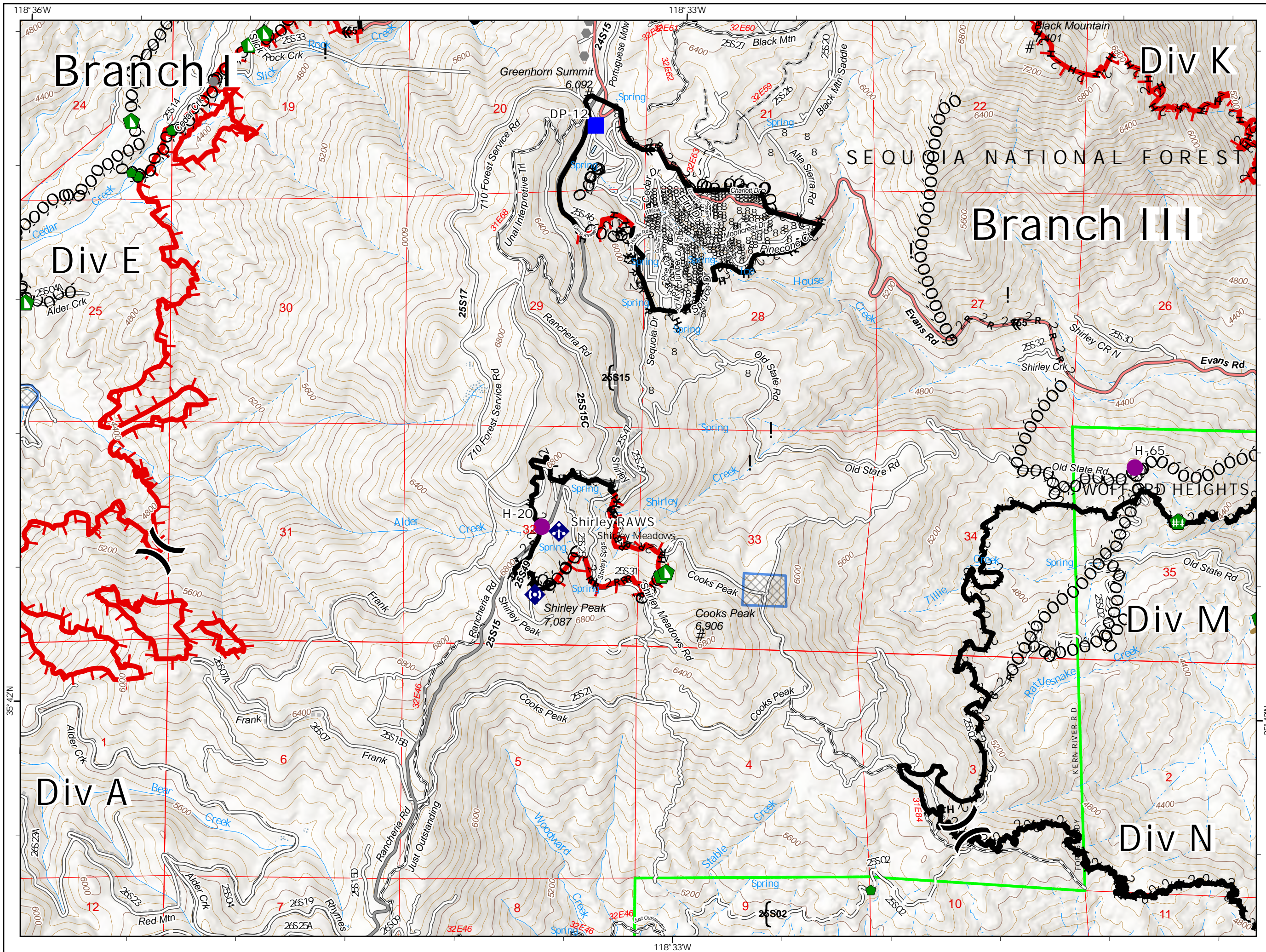


B2

- Helispot
- ) Division Break
- Drop Point
- Other
- Repair Point
- Fence - Cut/Damaged
- Dozer Push
- Mobile Weather Unit
- Repeater
- Completed Dozer Line
- Completed Hand Line
- Completed Road as Line
- Planned Secondary Line
- Repair Line
- Fire Edge
- Contained Line
- Avoidance Area
- 8 Structures
- ! Mines



1:24,000  
 0 1,000 2,000 4,000  
 NAD83 UTM 11N  
 Feet

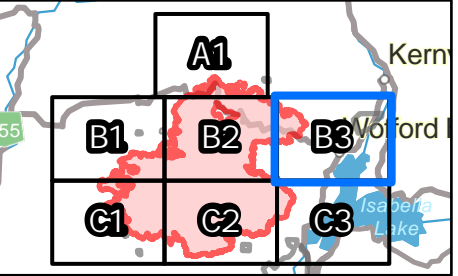


IAP  
 French  
 CA-CND-002796  
 9/05/2021

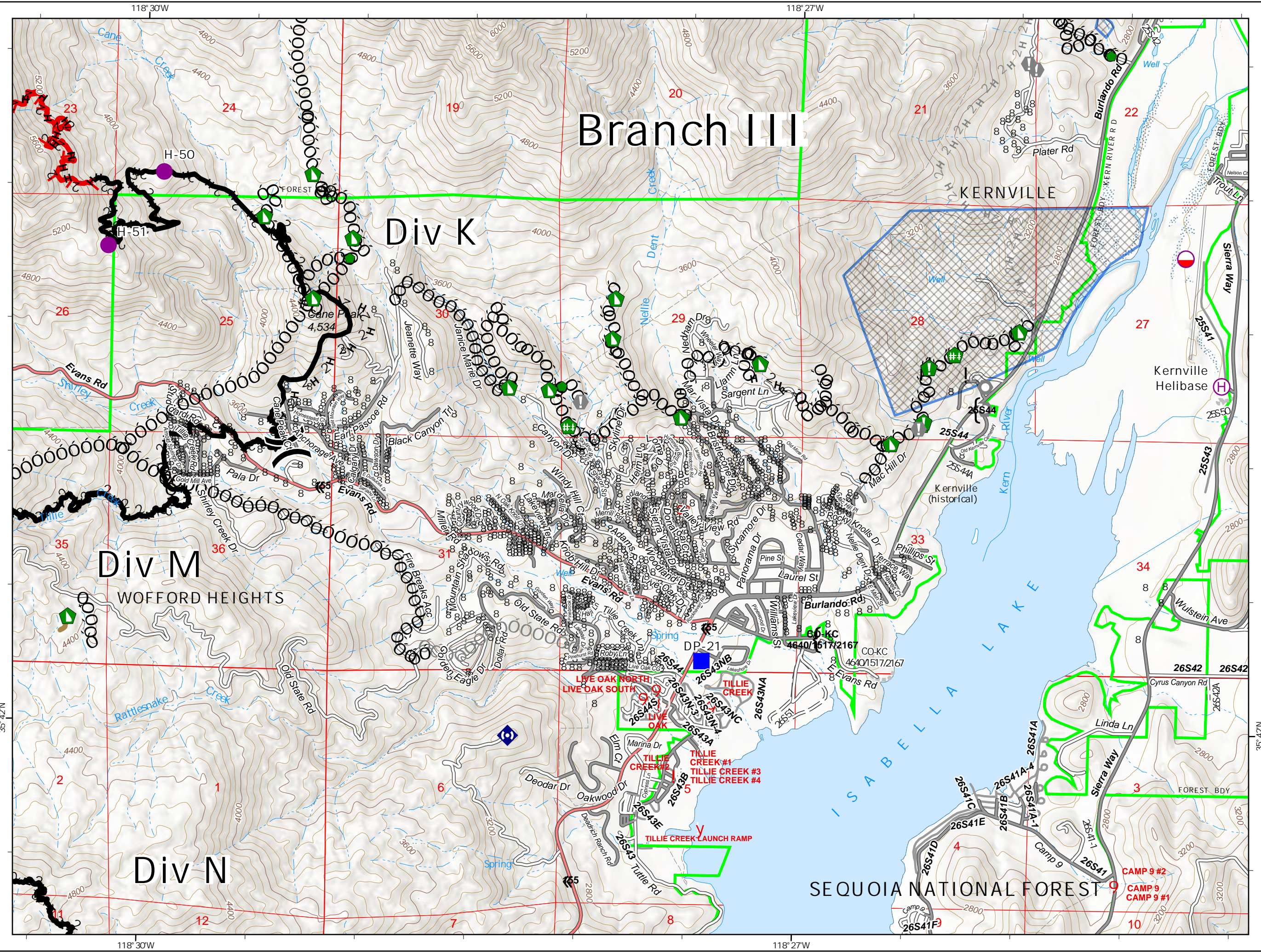


B3

- Mobile Retardant Base
- Helispot
- Helibase
- Division Break
- Drop Point
- Value at Risk
- Landmark
- Resource Location
- Repair Point
- Fence - Cut/Damaged
- Dozer Push
- Repeater
- Completed Dozer Line
- Completed Hand Line
- Completed Mixed Construction Line
- Completed Road as Line
- Planned Dozer Line
- Planned Hand Line
- Repair Line
- Fire Edge
- Contained Line
- Avoidance Area
- Structures
- Mnes



1:24,000  
 0 1,000 2,000 4,000 Feet  
 NAD83 UTM 11N

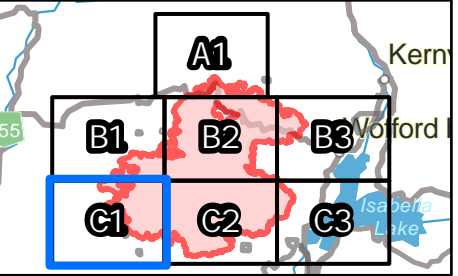


IAP  
 French  
 CA-CND-002796  
 9/05/2021

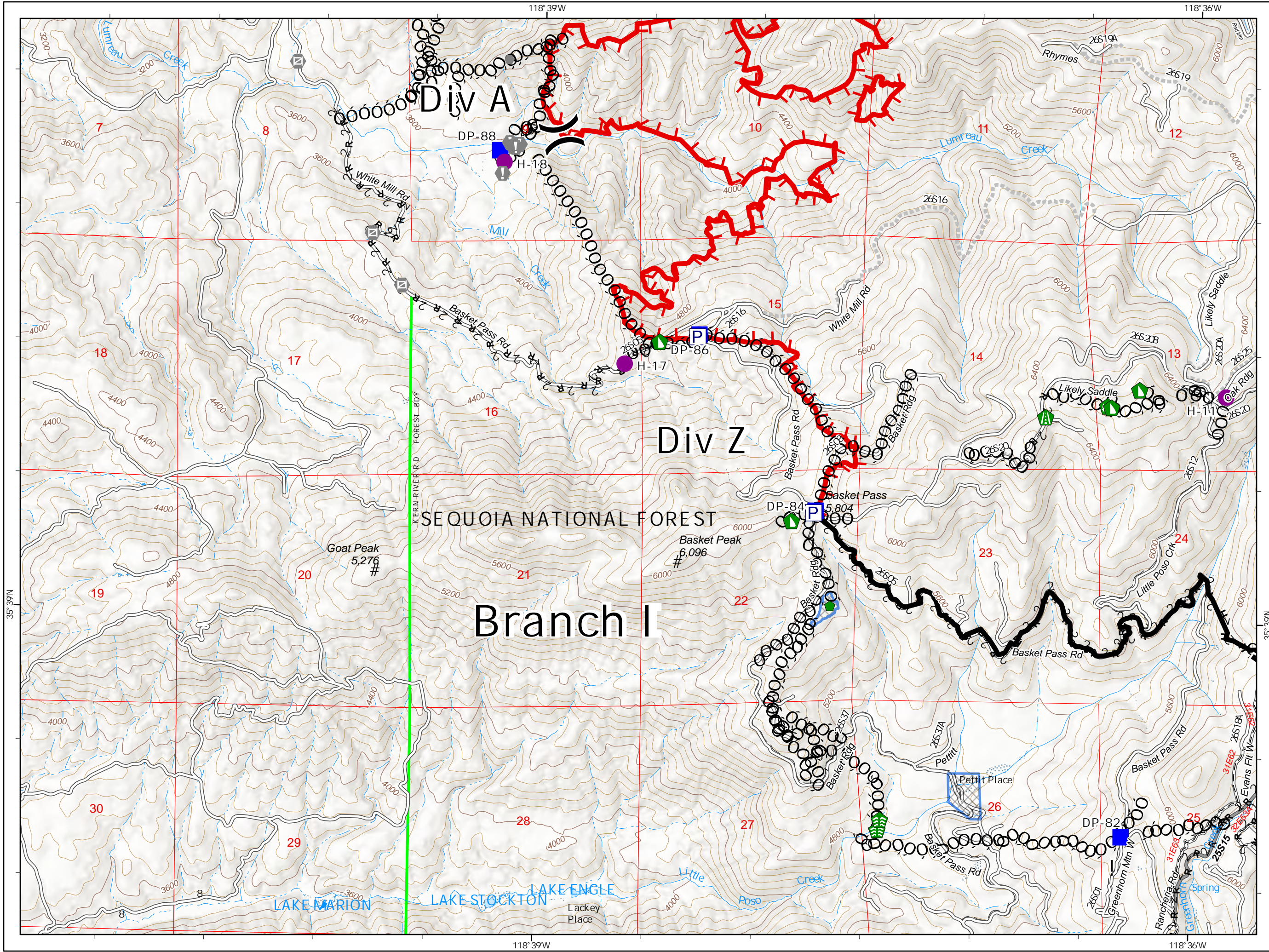


C1

- Pump
- Helispot
- Division Break
- Branch Break
- Drop Point
- Value at Risk
- Other
- Gate
- Stream Crossing
- Road Repair
- Repair Point
- Fence - Cut/Damaged
- Dozer Push
- Completed Dozer Line
- Completed Hand Line
- Completed Road as Line
- Fire Edge
- Contained Line
- Avoidance Area
- Structures
- Mines



1:24,000  
 NAD83 UTM 11N  
 0 1,000 2,000 4,000  
 Feet

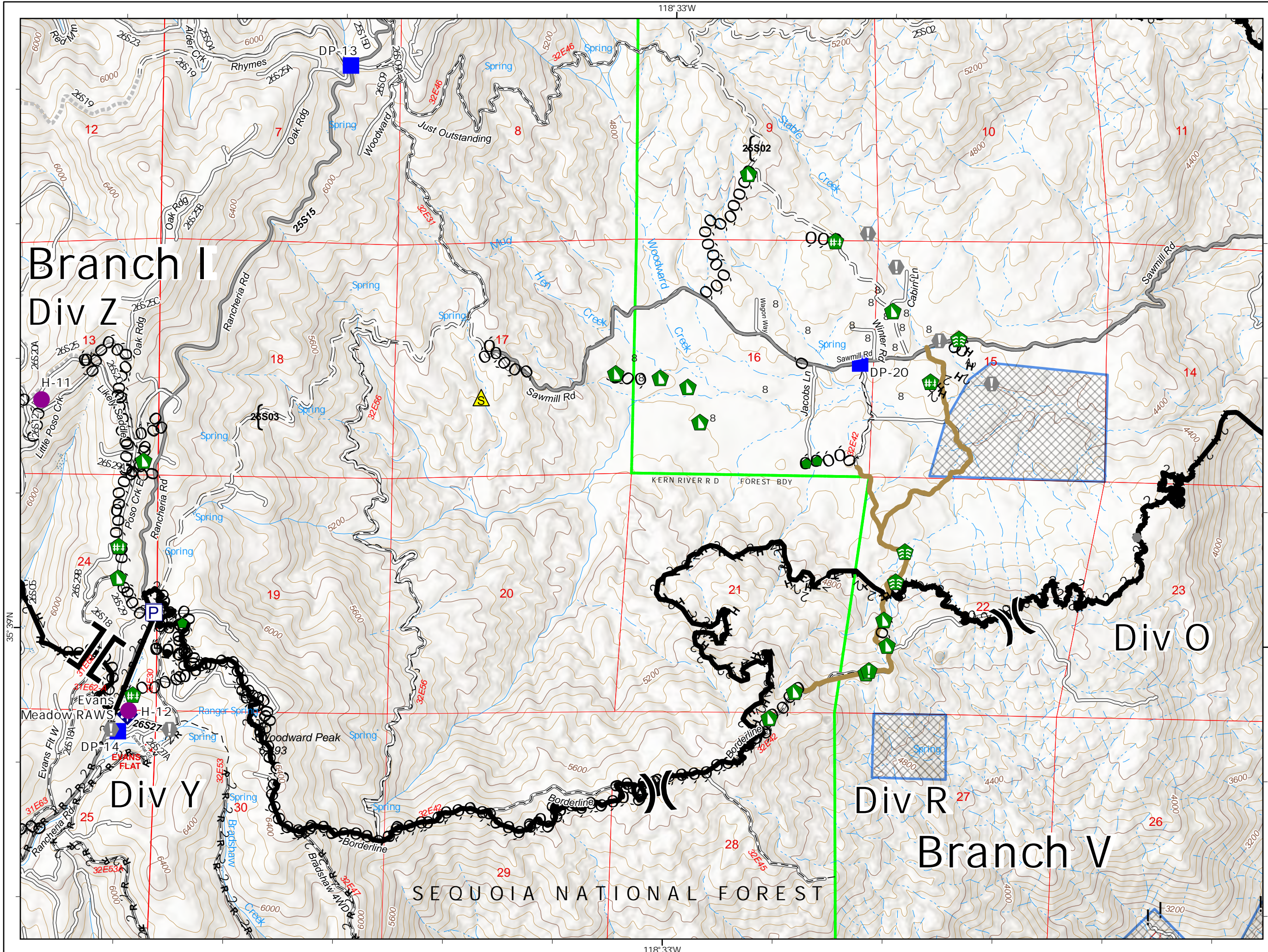


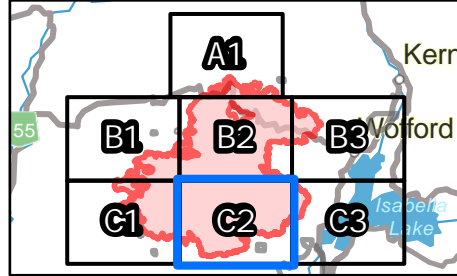


IAP  
French  
CA-CND-002796  
9/05/2021



C2

- Pump
- Helispot
- Division Break
- Branch Break
- Drop Point
- Value at Risk
- Other
- Stream Crossing
- Resource Location
- Repair Point
- Fence - Cut/Damaged
- Dozer Push
- Mobile Weather Unit
- Safety Zone
- Completed Dozer Line
- Completed Hand Line
- Completed Mixed Construction Line
- Completed Road as Line
- Other
- Repair Line
- Contained Line
- Avoidance Area
- Structures
- Mnes

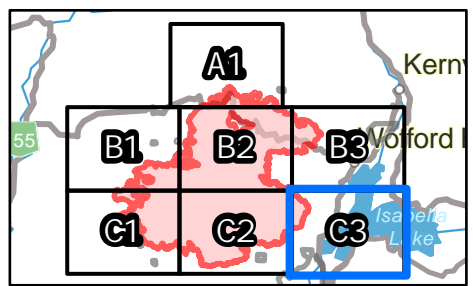


IAP  
 French  
 CA-CND-002796  
 9/05/2021



C3

- Check Point
- Dip Site
- Branch Break
- Completed Hand Line
- Completed Road as Line
- Repair Line
- Contained Line
- Avoidance Area
- Structures
- Mines



1:24,000  
 0 1,000 2,000 4,000 Feet  
 NAD83 UTM 11N

