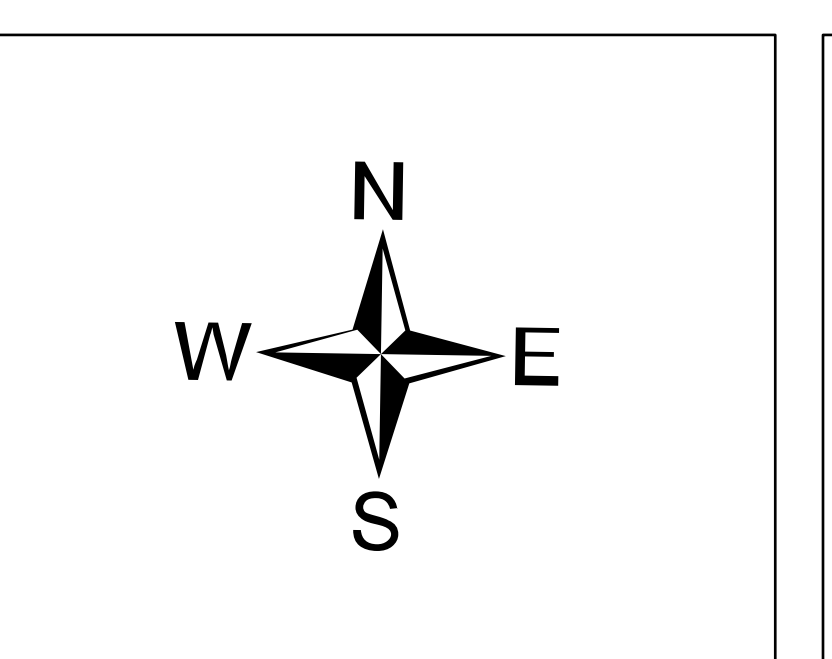


FC Point Type	Label	Latitude WGS84 DDM	Longitude WGS84 DDM	Comments
Check Point	Glen	35° 43.734' N	118° 42.215' W	
Check Point	Knob	35° 46.250' N	118° 29.730' W	
Check Point	Portuguese	35° 47.455' N	118° 35.027' W	
Check Point	Powerhouse	35° 49.322' N	118° 36.865' W	
Check Point	Rocky	35° 49.530' N	118° 26.532' W	
Check Point	Rough	35° 36.717' N	118° 36.941' W	
Dip Site	Bridge Dip	35° 35.646' N	118° 31.500' W	
Dip Site	Jameson Dip	35° 43.945' N	118° 37.958' W	
Dip Site	Lake Dip	35° 40.626' N	118° 27.619' W	
Dip Site	Shirley Dip	35° 42.716' N	118° 33.549' W	
Heliport	Kernville Heliport	35° 43.304' N	118° 25.627' W	
Heliport	H-10	35° 43.822' N	118° 42.269' W	3200' elevation
Heliport	H-11	35° 39.848' N	118° 35.864' W	4400' elevation; approved for type II; dust abatement required
Heliport	H-12	35° 38.698' N	118° 35.445' W	4040' elevation
Heliport	H-13	35° 41.845' N	118° 39.513' W	4500' elevation; approved for type II
Heliport	H-15	35° 42.497' N	118° 38.209' W	3600' elevation; Scraped, pushed and leveled on east side of heliport—about 2ft above original ground surface. Bad/Kaiserling 9/6/21.
Heliport	H-16	35° 42.090' N	118° 37.617' W	4900' elevation; type II and III; dust abatement required
Heliport	H-17	35° 38.938' N	118° 36.618' W	4600' elevation; dust abatement required
Heliport	H-18	35° 40.683' N	118° 39.184' W	3600' elevation; dust abatement required; near burn out
Heliport	H-20	35° 42.683' N	118° 33.630' W	6800' elevation
Heliport	H-21	35° 43.047' N	118° 37.435' W	3800' elevation; approved for type II and III; dust abatement required
Heliport	H-50	35° 44.949' N	118° 29.923' W	4600' elevation
Heliport	H-51	35° 43.772' N	118° 30.173' W	5080' elevation
Heliport	H-65	35° 42.938' N	118° 30.918' W	5000' elevation; dust abatement mandatory. No longer in use. Read Log and AICB Bids.
Incident Command Post	Camp 9 ICP	35° 43.715' N	118° 36.207' W	
Mobile Weather Unit	Evans Meadow RAWS	35° 38.683' N	118° 35.450' W	
Mobile Weather Unit	Shirley RAWS	35° 42.666' N	118° 33.550' W	
Sling Site	Sling 14	35° 41.749' N	118° 38.607' W	
Sling Site	Sling 15	35° 42.038' N	118° 37.740' W	

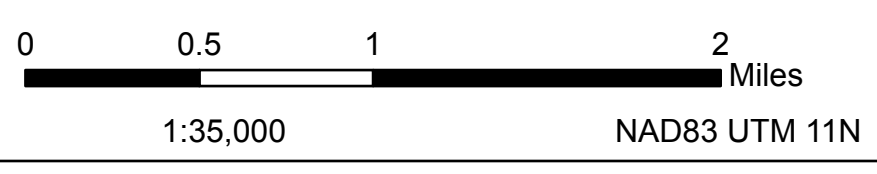
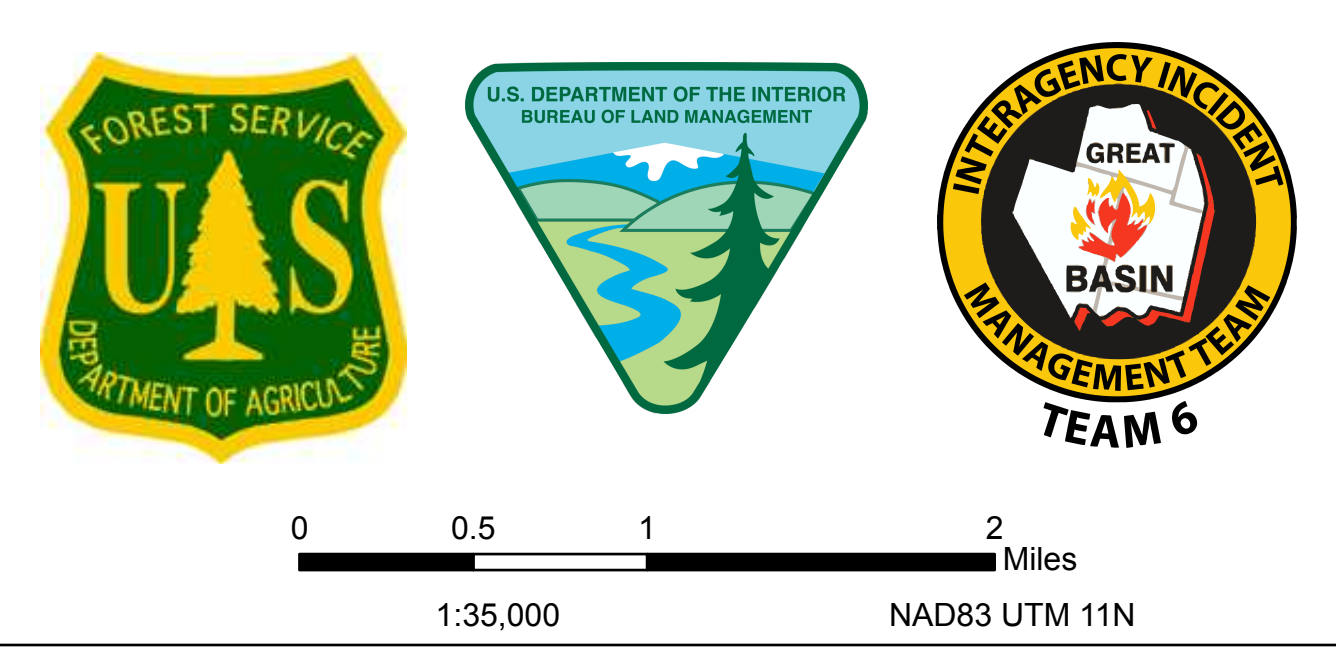


<ul style="list-style-type: none"> <li>○ Check Point</li> <li>● Dip Site</li> <li>○ Heliport</li> <li>○ Heliport</li> <li>○ Sling Site</li> </ul>	<ul style="list-style-type: none"> <li>⌋ Division Break</li> <li>⌋ Branch Break</li> <li>⌋ Incident Command Post</li> <li>⌋ Drop Point</li> </ul>	<ul style="list-style-type: none"> <li>— Planned Secondary Line</li> <li>— Access or Improved Road</li> <li>— Other</li> <li>— Repair Line</li> <li>— Aircraft Route</li> <li>— Temporary Flight Restriction</li> </ul>	<ul style="list-style-type: none"> <li>— Fire Edge</li> <li>— Contained Line</li> <li>— Other</li> <li>— Wildfire Daily Fire Perimeter</li> <li>— Avoidance Area</li> </ul>
---	---	---	---

# Air Operations

## French

CA-CND-002796  
9/12/2021



French  
CA-CND-002796  
**Air Ops**  
9/12/2021

Prepared by: GB Team 6 9/11/2021 21:31