

IAP


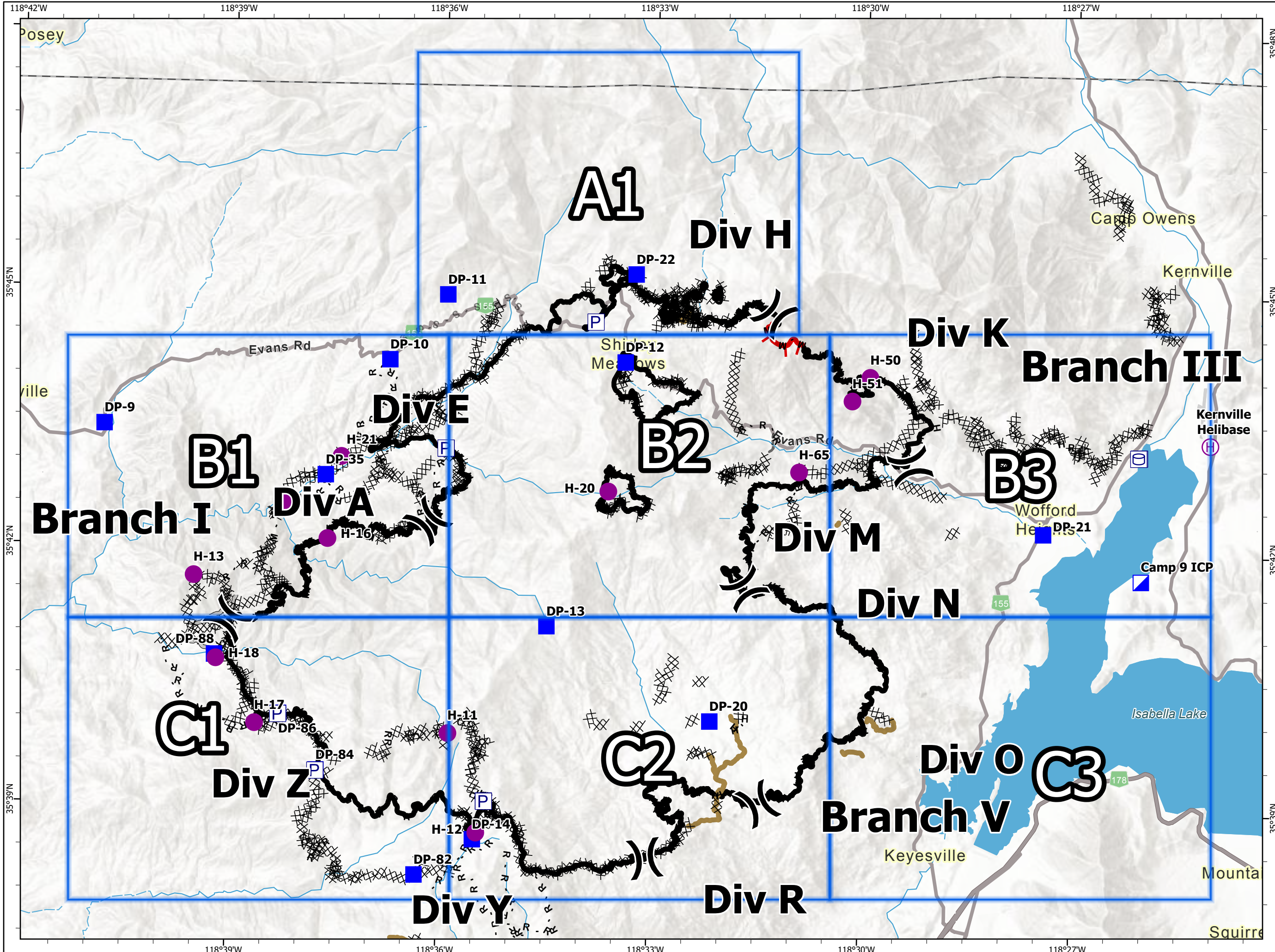
French

CA-CND-002796

9/12/2021



- Helispot
- ⊕ Helibase
-) Division Break
- ▣ Incident Command Post
- Drop Point
- ××× Completed Dozer Line
- H - Completed Hand Line
- M - Completed Mixed Construction Line
- R - Completed Road as Line
- S - Planned Secondary Line
- Access or Improved Road
- - - Other
- Repair Line
- ▭ Fire Edge
- ▬ Contained Line




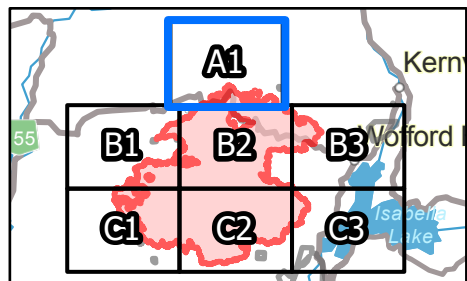
1:75,000
NAD83 UTM 11N
0 0.5 1 2 Miles

IAP
French
 CA-CND-002796
 9/12/2021

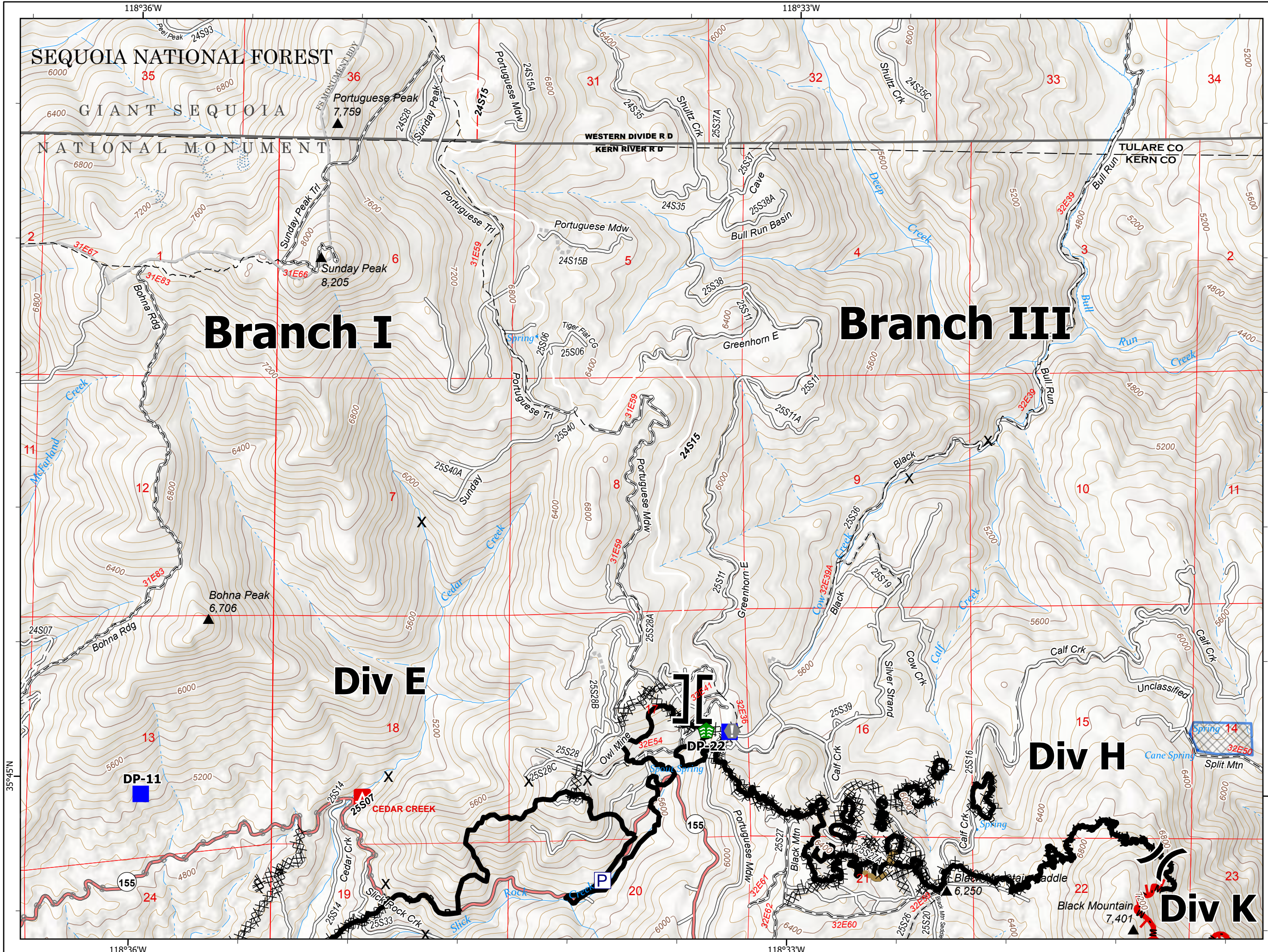


A1

- Pump
- Division Break
- Branch Break
- Drop Point
- Value at Risk
- Stream Crossing
- Completed Dozer Line
- Completed Hand Line
- Completed Mixed Construction Line
- Completed Road as Line
- Planned Secondary Line
- Repair Line
- Fire Edge
- Contained Line
- Avoidance Area
- Structures
- Mines



1:24,000
 0 1,000 2,000 4,000
 NAD83 UTM 11N
 Feet


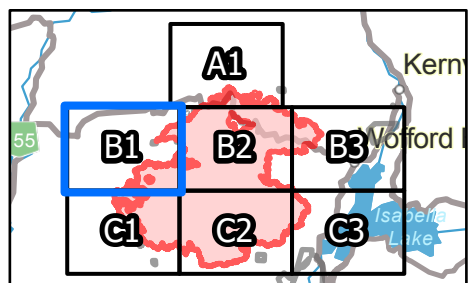


IAP
French
 CA-CND-002796
 9/12/2021

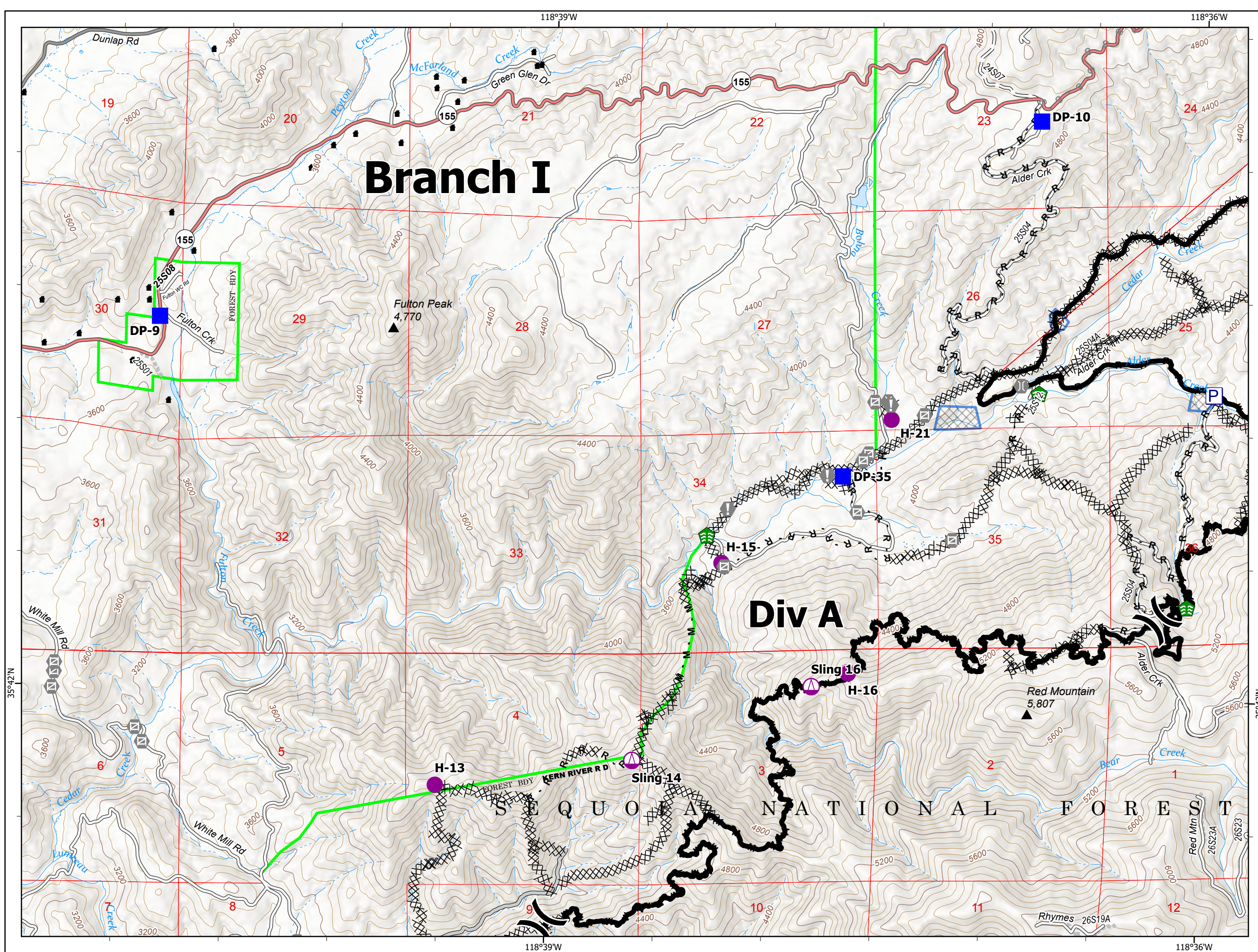


B1

- Pump
- Helispot
- Sling Site
- Division Break
- Drop Point
- Value at Risk
- Gate
- Bridge
- Stream Crossing
- Completed Dozer Line
- Completed Hand Line
- Completed Mixed Construction Line
- Completed Road as Line
- Planned Secondary Line
- Access or Improved Road
- Contained Line
- Avoidance Area
- Structures
- Mines



1:24,000
 0 1,000 2,000 4,000
 NAD83 UTM 11N
 Feet


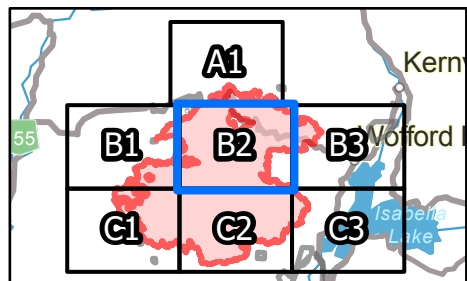


IAP
French
 CA-CND-002796
 9/12/2021

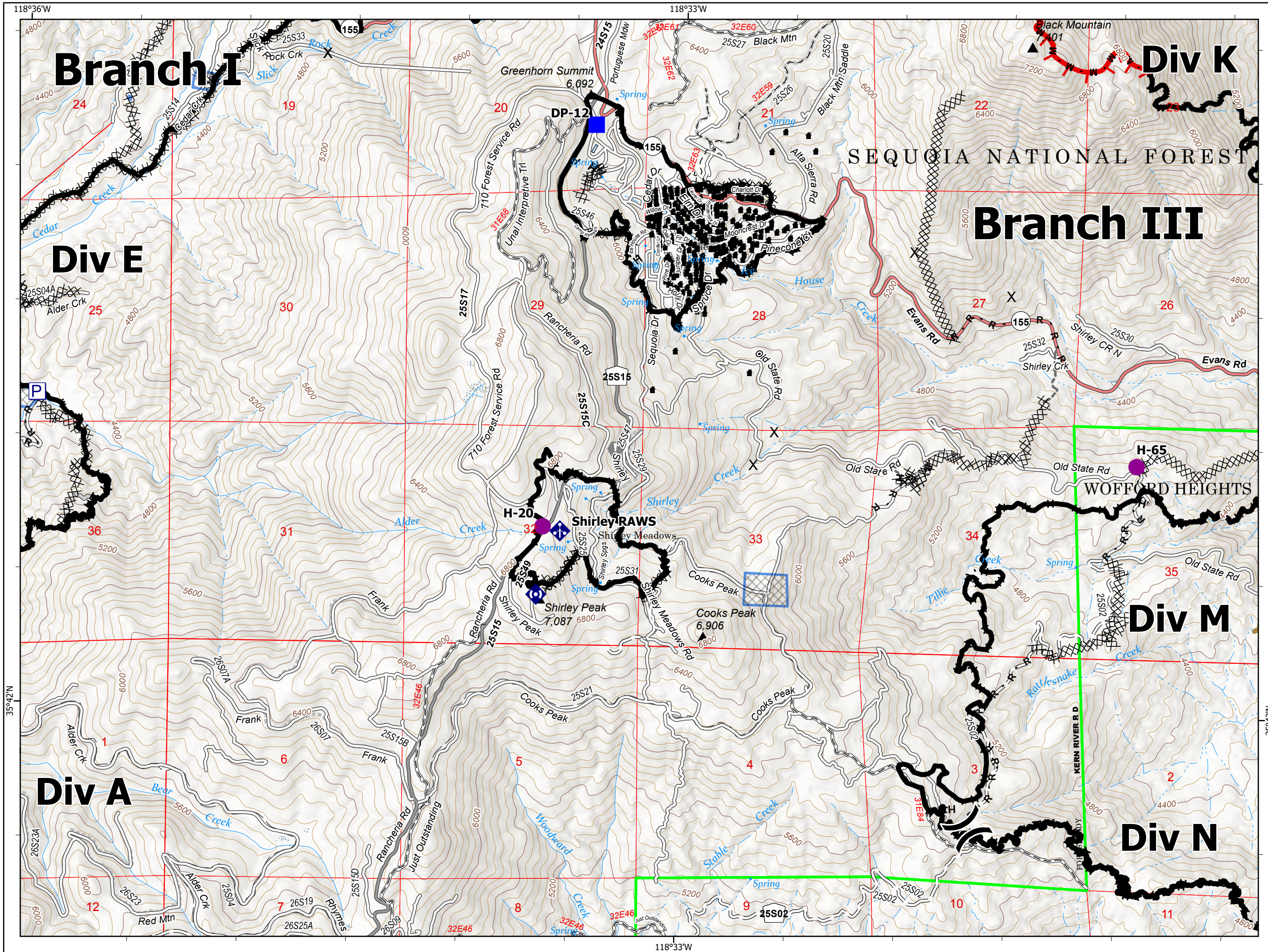


B2

- Pump
- Helispot
- Division Break
- Drop Point
- Value at Risk
- Stream Crossing
- Mobile Weather Unit
- Repeater
- Completed Dozer Line
- Completed Hand Line
- Completed Mixed Construction Line
- Completed Road as Line
- Planned Secondary Line
- Access or Improved Road
- Other
- Repair Line
- Fire Edge
- Contained Line
- Avoidance Area
- Structures
- Mines



1:24,000
 0 1,000 2,000 4,000
 NAD83 UTM 11N
 Feet

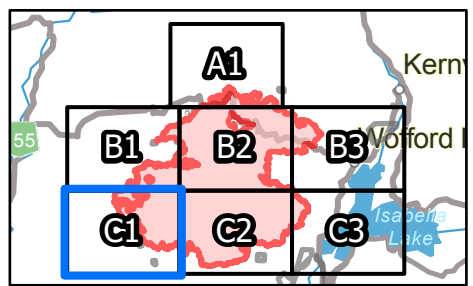


IAP
French
 CA-CND-002796
 9/12/2021

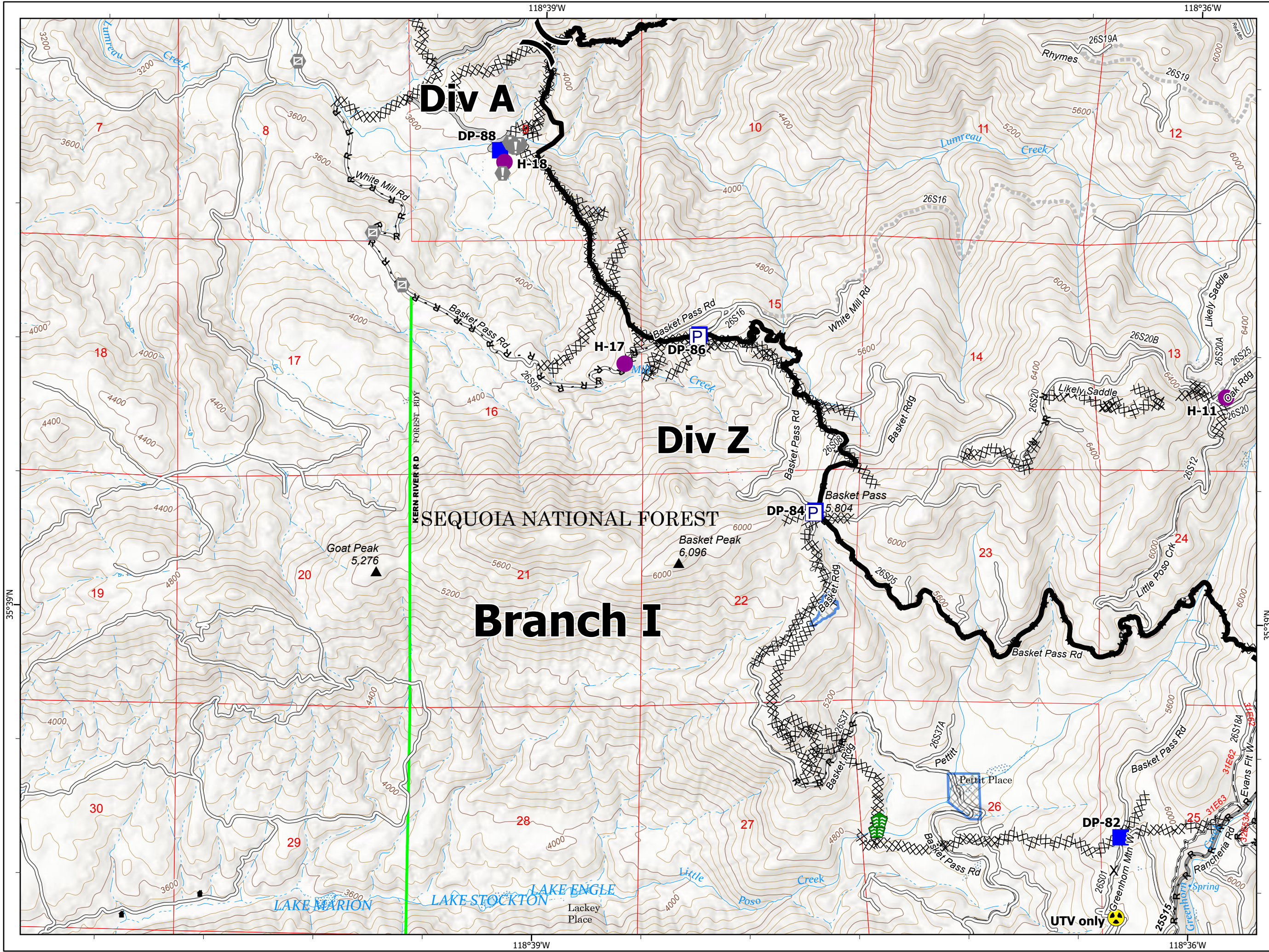


C1

- Pump
- Helispot
- Division Break
- Branch Break
- Drop Point
- Value at Risk
- Gate
- Stream Crossing
- Hazard
- Completed Dozer Line
- Completed Hand Line
- Completed Mixed Construction Line
- Completed Road as Line
- Access or Improved Road
- Contained Line
- Avoidance Area
- Structures
- Mines



1:24,000
 0 1,000 2,000 4,000 Feet
 NAD83 UTM 11N



IAP

French


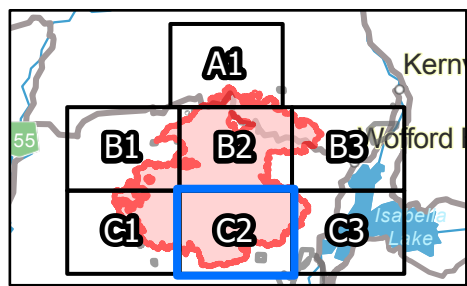
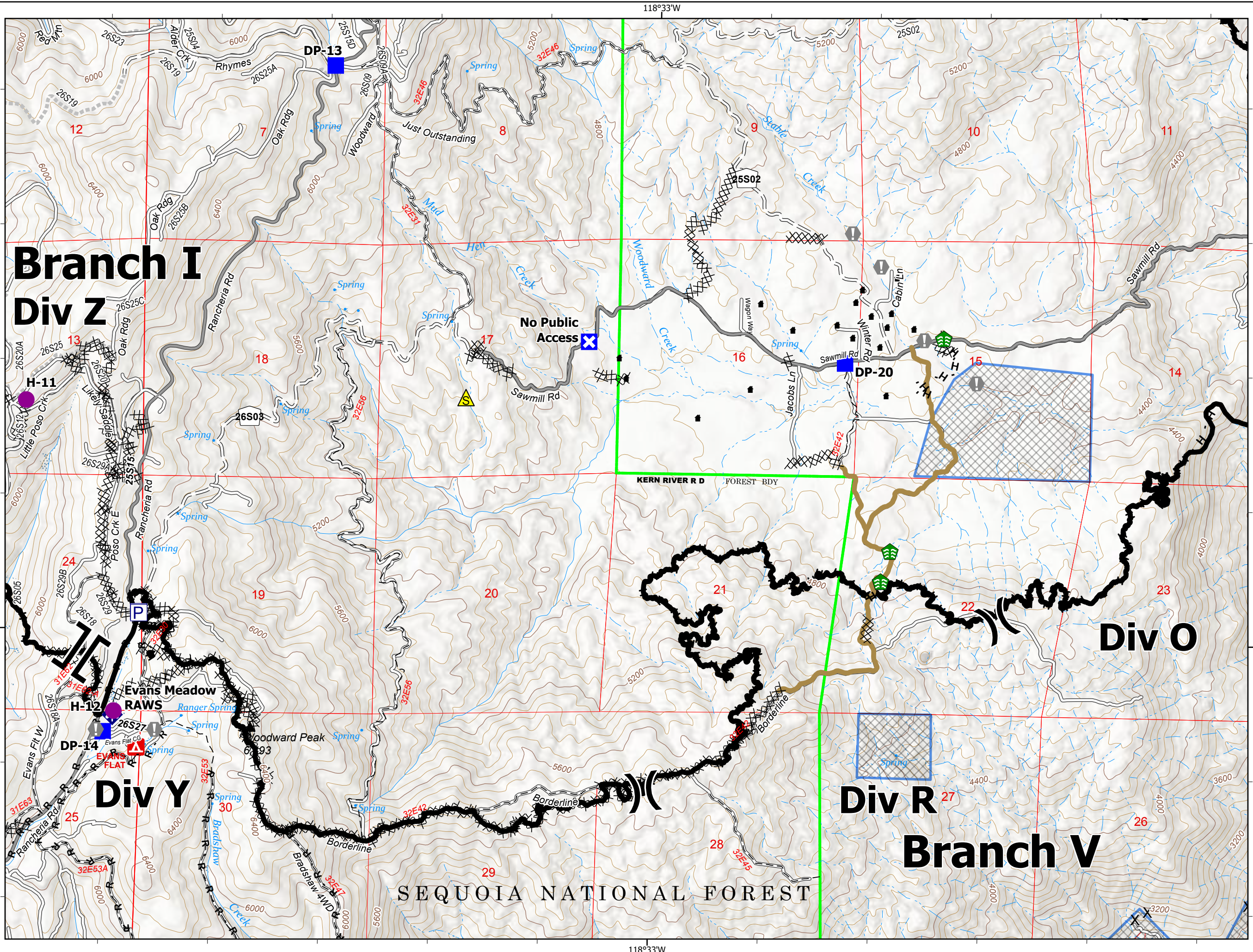
CA-CND-002796

9/12/2021

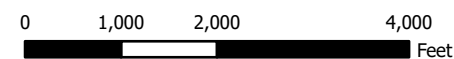


C2

- Pump
- Helispot
- Division Break
- Branch Break
- Drop Point
- Closure
- Value at Risk
- Stream Crossing
- Mobile Weather Unit
- Safety Zone
- Completed Dozer Line
- Completed Hand Line
- Completed Mixed Construction Line
- Completed Road as Line
- Repair Line
- Contained Line
- Avoidance Area
- Structures
- Mines



1:24,000 NAD83 UTM 11N



IAP

French


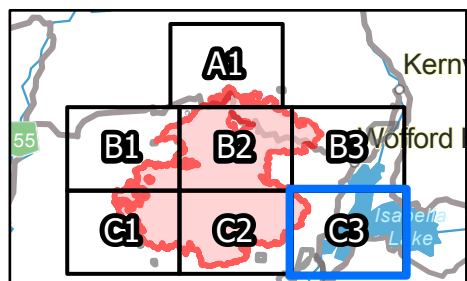
CA-CND-002796

9/12/2021



C3

- ⌈ Branch Break
- ⌘⌘ Completed Dozer Line
- H - Completed Hand Line
- M - Completed Mixed Construction Line
- R - Completed Road as Line
- Repair Line
- Contained Line
- ▨ Avoidance Area
- Structures
- X Mines



1:24,000 NAD83 UTM 11N

0 1,000 2,000 4,000 Feet

