

# INCIDENT ACTION PLAN

# FRENCH FIRE

CA-CND-002796

N8RA

Sunday



## OPERATIONAL PERIOD

8/29/2021 0600

to

8/30/2021 0600



# INCIDENT OBJECTIVES (ICS 202)

<b>1. Incident Name:</b> <p style="text-align: center;">French Fire</p>	<b>2. Operational Period:</b>	Date From: 8/29/2021 Time From: 0600	Date To: 8/30/2021 Time To: 0600
--	-------------------------------	---	-------------------------------------

**3. Objective(s):**

- Management Objectives**
- Provide for the safety of firefighters and the public through utilization of strategic and deliberate risk assessment processes. Ensure incident within an incident protocols are established.
  - Develop and implement operational objectives based on identified values at risk and highest probability of success limiting fire spread.
  - Follow established guidelines and mitigations regarding COVID and other infectious diseases.
  - Enhance relationships through timely communication and active involvement with the public, stakeholders, and cooperators.
  - Coordinate with the READ's to ensure natural, cultural, and historical values are protected.
  - Maintain fiscal responsibility keeping cost commensurate with the values at risk.
  - Provide initial attack response to new fire starts within the TFR boundary. Assist with initial attack efforts outside the boundary as requested.

- Control Objectives**
- Keep the fire North of Keysville while providing for structure defense where appropriate.
  - Provide structure defense to the communities of Alta Sierra, Wofford Heights, and other mountain communities while keeping the fire south of the Tulare County line.
  - Keep the fire East of Granite Road while providing for structure defense where appropriate.
  - Provide structure defense to the communities of Kernville, River Kern and other mountain communities while keeping the fire west of Highway 155, Burlando Rd. and Sierra Way Mountain Highway 99.

**General Situational Awareness:**

Steep and rugged terrain, critically dry and receptive fuel beds, active area for fire history and drought stressed trees with historic mining in the area.

All persons must wear a mask indoors at all times regardless of vaccinated status, as well as outdoors when physical distancing cannot be maintained.

Maintain a module as one, wash your hands, and sanitize surfaces.

**5. Site Safety Plan Required?** No

**Approved Site Safety Plan(s) Located at:**


- 6. Incident Action Plan**
- |   |  |   |   |
|---|--|---|---|
| <input checked="" type="checkbox"/> ICS 203 | <input type="checkbox"/> ICS 215A                    | <input type="checkbox"/> ICS 205 A                  | <input type="checkbox"/>                    |
| <input checked="" type="checkbox"/> ICS 204 | <input checked="" type="checkbox"/> ICS 220          | <input type="checkbox"/> Training Message           | <input type="checkbox"/>                    |
| <input checked="" type="checkbox"/> ICS 205 | <input checked="" type="checkbox"/> Facility Maps    | <input type="checkbox"/> Travel Map                 | <input checked="" type="checkbox"/> HR      |
| <input checked="" type="checkbox"/> ICS 206 | <input checked="" type="checkbox"/> Weather Forecast | <input type="checkbox"/> Demob Plan                 | <input checked="" type="checkbox"/> COVID   |
| <input checked="" type="checkbox"/> ICS 208 | <input checked="" type="checkbox"/> Fire Behavior    | <input checked="" type="checkbox"/> Finance Message | <input checked="" type="checkbox"/> ICS 214 |

**7. Prepared By:** Steve Anderson, Greg White (t) Position/Title: PSC Signature:

**8. Approved by Incident Commander:** Mike Nobles (CIIMT12) Signature:

## ORGANIZATION ASSIGNMENT LIST (ICS 203)

<b>1. Incident Name:</b> French Fire		<b>2. Operational Period: Date From:</b> 8/29/2021 Time From: 0600		<b>Date To:</b> 8/30/2021 Time To: 0600	
<b>3. Incident Commander(s) and Command Staff:</b>			<b>7. Operation Section:</b>		
IC/UC's	Mike Nobles (CIIMT12) Billy Steers (KRN)	Operations	Al Ward, Chris St. Pierre (t)		
Deputy	Alan Taylor, James Aragon (t)	Planning Ops	John Owings, Mike Page (t)		
Safety Officer	Paul Tompkins, David Provencio	Night Ops	Jim Snow, Greg Overacker		
Information Officer	Seneca Smith, Alex Olow, Stephanie Bishop	Staging Area			
Liaison Officer	Don Smith (t)	<b>Branch</b>	<b>I</b>	<b>Mathew James, Michael St. Martin (t)</b>	
<b>4. Agency/Organization Representatives:</b>		Division/Group	A	Brian Grant, Kevin DeJong (t)	
Agency/Organization	Name	Division/Group	E	John Cervantes	
Sequoia AA	Al Watson	Division/Group	Z	Jason Flores, Jakob Renz (t)	
Sequoia Agency Rep	Matthew Bokach	<b>Branch</b>	<b>III</b>	<b>Rob Szczepanek</b>	
BLM	Gabe Garcia	Division/Group	H/K	Mike Kolb	
SQF FMO	Joe Gonzales	Division/Group	M/N	Nathan Leatherman, Steve Jordan (t)	
Kern Co Fire	Andrew Kennison	Division/Group			
CalFire AA	Geoff Pemberton, Chris Waters	Division/Group			
CalFire Agency Rep	Dave Shy	<b>Branch</b>	<b>V</b>	<b>TBD</b>	
Kern Co Sheriff	Sgt. Pitcher	Division/Group	O/R/Y	Rob Noxon	
CHP	Ryan Witcher	Division/Group			
SCE	Troy Whitman	<b>Branch</b>	<b>Structure</b>	<b>Joe Appleton</b>	
COVID Advisor	Tim Jones	Division/Group	Wofford SDG	John Wight, Paul Naman	
COVID Testing	Lisa Fong, Jessica McMullen	Division/Group	Alta Sierra SDG	Gary Blake	
		Division/Group	Keysville SDG	TBD	
		Division/Group	Kernville SDG	TBD	
		Division/Group			
		<b>Branch</b>			
		Division/Group	Contingency	TBD	
<b>5. Planning Section:</b>		Division/Group	Night A/E/H/K/M/N	Dave Hansen, Robert Sollami, Jeff Runck (t), Lucas Stringfield (t)	
Chief	Steve Anderson, Greg White (t)	Division/Group	Night Z/Y/R/O	Rob DeCamp, Jay Gates (t)	
Deputy	Ken Bates	Division/Group			
Resource Unit	Josh Clark, Doug Eichenlaub (t)	Division/Group			
Situation Unit	John Hamer	<b>Branch</b>			
Documentation Unit	Penelope Shipley (v)	Division/Group			
Demobilization Unit	Jan Grisedale	Division/Group			
GISS	Rene Gonzales (v), Rico Rametta, Rrich Murillo, Jon Johnson	Division/Group			
FBAN	Dan O'Connor	Division/Group			
IMET	Rob Rickey	Division/Group			
ARA	Carolyn Kelly	<b>Air Operations Branch</b>		<b>Director:</b>	<b>JoAnn Overacker</b>
Human Resources	Bill Otani, Patrick Aceves (t)	Air Support Group Supervisor		Joe Ruiz	
Training Tech Spec		Air Tactical Group Supervisor		Jim Gonzales	
<b>6. Logistics Section</b>		Kernville Helibase Manager		Mike Perez, Geoffrey Gillespie (t)	
Chief	Scott Ashbach, JD Fox	Porterville Helibase Manager		James Blas, Edwin Fell	
Supply Unit	Ruben Lopez	Night Helibase Manager		Jerrick Dominguez	
Facilities Unit	Art Curley, Dave Seneviratne	<b>8. Finance/Administration Section:</b>			
Ground Support Unit	Mark Bagley	Chief	Lisa Wilson, Dave Dukart (t)		
Communications Unit	James Boland, Paul Glazer (t)	Time Unit	Rebecca Lang, Sandy Hahn, Rhonda Horn		
Medical Unit	Nick Stepanian, Brandon Bennewatte (t)	EQTR	Tracy Silva (v)		
Food	Ed Jensen	Comp/Claims Unit	Tracy Nicholson (v)		
ITSS	Brett Davidson	Cost Unit	Eleanor Molina (t)		
<b>Prepared By: Name:</b>	Steve Anderson, Greg White (t)	<b>Position/Title:</b>	PSC	<b>Signature:</b>	
<b>ICS 203</b>		<b>Date/Time:</b>	8/28/2021 2300 hours		



# Fire Weather Forecast



**FORECAST NO: #8**  
**PREDICTION FOR: Sunday**  
**OPERATIONAL PERIOD: August 29 2021**  
**FORECAST ISSUED: 8/28/2021 at 1900**

**INCIDENT: French**  
**UNIT: Central California District Office**  
*[Signature]*  
**Incident Meteorologist: Robert Rickey**

**Weather Discussion:** For today, strong high pressure will bring another round of near triple digit heat to the lower elevations of the fire with afternoon humidity near 10%. Winds will be slightly stronger than yesterday, with a few afternoon gusts above 20 mph possible. Winds will decrease after 2000, but poor humidity recoveries are forecast for tonight. Warm and dry weather will continue on Monday and Tuesday with winds speeds increasing a little each day.

## **WEATHER FORECAST**

**Today: \*\*\*Hot and Dry\*\*\***

**Weather:** Clear skies with thick smoke.  
**High Temperatures:** Above 5000: 87-93 Below 5000: 94-100  
**Min RH:**  
**Above 5500:** 18-24%  
**Below 5500:** 11-17%

### **20 FOOT WINDS:**

**Ridgetops:** SW 4-8 mph through 1400. After 1400, WNW 10-16 mph gusting 20-26 mph.  
**Mid-Slopes/Valleys:** Upslope 5-10 mph until 1500. After 1500, W 10-16 mph gusting 20-26 mph.  
**Chance of Wetting Rain ( $\geq 0.10$ " )...**0% **LAL...**1 **Haines Index...**4 (Low) **Inversion Lift...**1300-1400  
**Mixing Height...**10,000 ft AGL **Transport Wind...**SSW 10 mph in the morning, W 15 mph in the afternoon

### **Tonight:**

**Weather:** Clear skies with thick smoke.  
**Low Temperatures:** 69-75  
**Max RH:** 26-32%  
**20 FOOT WINDS:**  
**Ridgetops:** WNW 5-10 mph gusting 15-20 mph through 2000. After 2000, variable 3-6 mph.  
**Mid-Slopes/Valleys:** W 5-10 mph gusting 10-15 through 2000. After 2000, down slope/down canyon 4-8 mph.  
**Chance of Wetting Rain ( $\geq 0.10$ " )...**0% **LAL...**1 **Haines Index...**4 (Low)

### **Outlook for Monday:**

**Weather:** Clear skies with thick smoke.  
**High Temperatures:** Above 5000: 85-91 Below 5000: 92-98  
**Min RH:** 9-15%  
**20 FOOT WINDS:**  
**Ridgetops:** SW 4-8 mph through 1400. After 1400, NW 11-17 mph gusting 21-27 mph.  
**Mid-Slopes/Valleys:** Upslope 5-10 mph until 1400. After 1400, W 11-17 mph gusting 21-27 mph.  
**Chance of Wetting Rain ( $\geq 0.10$ " )...**0% **LAL...**1 **Haines Index...**4 (Low)

### **Extended Outlook for Tuesday:**

**Weather:** Partly cloudy with thick smoke.  
**High Temperatures:** Above 5000: 80-86 Below 5000: 87-93  
**Min RH:** 12-18%  
**20 FOOT WINDS:**  
**Ridgetops:** SW 4-8 mph through 1400. After 1400, NW 12-18 mph gusting 22-27 mph.  
**Mid-Slopes/Valleys:** Upslope 5-10 mph until 1400. After 1400, W 12-18 mph gusting 22-27 mph.  
**Chance of Wetting Rain ( $\geq 0.10$ " )...**0% **LAL...**1 **Haines Index...**4 (Low)



**Nearby Observations**

## FIRE BEHAVIOR FORECAST

<b>FORECAST NUMBER:</b> 10	<b>TYPE OF FIRE:</b> Vegetation
<b>FIRE NAME:</b> French	<b>OPERATIONAL PERIOD:</b> Aug 29th 24 Hour
<b>DATE ISSUED:</b> August 28 <sup>th</sup>	<b>TIME ISSUED:</b> 2000
<b>UNIT:</b> CND/SQF French	<b>SIGNED:</b> Dan O'Connor Fire Behavior Analyst (FBAN)

**WEATHER SUMMARY:** See detailed Fire Weather Forecast in IAP

### FUELS:

Fire areas include a range of conifer systems in the upper elevations above 5000', transitioning into scrub oak, sage, and annual grasses on the eastern slope down to Lake Isabella. Areas to the West of the fire transition from timber up top to a mix of Oak and annual grass understory. Anticipate heavy fuel loading, drought stress, bug kill, and a lack of fire history to the west of the fire, with a mix of Ponderosa Pine, White Fir, and Incense Cedar.

The area is currently classified as 'Exceptional' drought by the US Drought Monitor, with Energy Release Components exceeding the 90<sup>th</sup> percentile, not far off all time high levels. Heavy dead and down fuels will likely burn completely, holding heat and actively consuming through all hours of the day. Fine dead fuel moisture is calculated at 3% or less.

### EXPECTED FIRE BEHAVIOR: Based on the Warmest, Driest, Windiest Conditions Forecasted

<u>Maximum Spotting Distance</u>	Fuel Type/Model	Maximum SURFACE Rate of Spread (chains/hour)	Maximum Flame Length (feet)
Grass/Shrub 0.25 miles Timber 0.5 miles	Timber litter and understory TU5/TL6	Head 20-25 ch/hr Flank 12-15 ch/hr	Head 12-16 ft Flank 8-12 ft
<u>Probability of Ignition</u> 86 %	Grass/Shrub GR2/GS2	Head 25-30 ch/hr Flank 15-20 ch/hr	Head 5-8 ft Flank 4-6 ft

**\*\*\*\*WNW afternoon winds will be challenging to Divisions Yankee and Zulu.**

**Div. A/E** Persistent hot, dry, and windy pattern continues with active backing and possibly flanking fire runs where influenced by terrain

**H/K** Huge progress by ground and air resources to halt spread in the goat rock country in the NE perimeter. Gusty winds and low RH will put these areas to the test yet again, but great job in this very rough terrain with extensive snag challenges.

**Alta Sierra/Wofford Structure Groups** Drought stressed vegetation and soils will create long term smoldering and creeping with the occasional torching/spotting event within the communities.

**Div. M/N** Limited spread potential remains with all the good work securing these divisions, but gusty afternoon winds could support rapid spread rates outside containment lines.

**O/R** Lots of good work on the ground has halted fire spread; be heads up for interior spotting lofting embers across lines as well as fire weakened trees in work areas.

**Div. Y** Yesterday fire became established on the West aspect of Poso Ck below the division and will likely flank south with upslope runs and spotting into Yankee. Critical holding piece as fire will attempt to get out into more exposed areas and push further south and east with NW flow.

**Div. Z** Active backing supported by the clean, dry, gusty winds from the West. Watch for fires to find sideways alignment that could spot moderate distances over containment lines and push towards and below Division Yankee.

**Night Divisions:** Focus area will likely again be the SW portion of the fire with daytime spread rates and spotting distances until the winds let up or RH recovers.

#### AIR OPERATIONS:

Anticipate smoke to clear enough to support air missions by 1300

#### SAFETY:

Spot fires can block your escape routes, always have an alternate plan



## Health & Safety Message

<b>Incident:</b> French Fire CA-CND-002796	<b>Date/Op Period:</b> Day/Night Shift 8/29 to 8/30/21
---	---

### Hazards & Risks

**Fire Camp Safety:** We usually don't think of Fire Camp as a dangerous place but camp has a few hazards to look out for:

- Trip hazards such as stairs, tent stakes, cables and wires are abundant.
- Vehicle traffic in and around parking areas and driving through camp.
- Electrical shock from all the power cords and power strips plugged in our tents, kitchen area, hand wash stations and shower unit.
- Wildlife and insects.
- Walking and talking or texting on our cell phones.
- Sharp objects such as scissors, tacks, saws and nails.
- Adverse weather; to name just a few Fire Camp Watch Outs.

So pay attention to your surroundings and avoid distractions!

**Firefighter Health: CO Exposure:** With the smoky conditions in the fire area, there is an elevated risk of CO (carbon monoxide) exposure.

*Signs & Symptoms might include: flu-like symptoms, shortness of breath, mental confusion, headache, dizziness, dimming of vision. Advanced stages can include unconsciousness, convulsions, and respiratory failure. Monitor your personnel and make attempts to rotate folks out of the smoke. If the above signs & symptoms persist, seek medical attention. Usually clear air or supplemental oxygen will lead to a quick recovery.*

**Safety Reporting:** Safety Officers can't be everywhere or see every safety problem. It is incumbent upon every individual to make safety a priority in their daily work assignments. Please bring concerns or issues to the attention of a safety officer in order to maintain a safe working environment for all personnel.

**Go Forth & Do Safe Things!**

Paul Tompkins SOF2

**L.** Lookouts **C.** Communications **E.** Escape Routes **S.** Safety Zones  
*BE MINDFUL*

This page intentionally left blank





# ASSIGNMENT LIST (ICS 204 WF)

CONTROLLED UNCLASSIFIED  
INFORMATION//BASIC

<b>1. Incident Name:</b>	<b>2. Operational Period:</b>	<b>3. Branch</b>	<b>Division</b>
French Fire	Date From: 08/29/21      Date To: 08/30/21 Time From: 0600              Time To: 0600	I	A

Page 1 of 1      Alpha


<b>4. Operations Personnel:</b> Operations Section Chief: <b>Al Ward, Chris St. Pierre (t)</b> Branch Director: <b>Mathew James, Michael St. Martin (t)</b> Division/Group Supervisor: <b>Brian Grant, Kevin DeJong (t)</b>	Night Ops: <b>Jim Snow, Greg Overacker</b> Branch Safety: Air Attack: <b>Jim Gonzales</b>
--	---

5. Resources Assigned:	** Resources Below in Bold are 12 Hour **							
Resource Identifier	ALS	LWD	Leader	Personnel	Request #	Hours	Return Location	
HC2IA SQF Cobras 4		9/2	<b>Cisneros</b>	19	<b>C-18</b>	0600-1800	<b>Glennville</b>	
ENG3 CNF E328		9/5	<b>Smith</b>	5	<b>E-10014</b>	0600-1800	<b>Glennville</b>	
ENG3 CNF E332		9/5	<b>Steadman</b>	5	<b>E-10015</b>	0600-1800	<b>Glennville</b>	
WTT2 PVT G&J		9/1	<b>Neri</b>	1	<b>E-30</b>	0600-1800	<b>Glennville</b>	
DOZ1 PVT Wilkin		9/11	<b>Center</b>	1	<b>E-362</b>	0600-1800	<b>Glennville</b>	
DOZ2 PVT Fuego		9/7	<b>Eby</b>	2	<b>E-120</b>	0600-1800	<b>Glennville</b>	
DOZ2 CND DZ3183		9/6	<b>McCoun</b>	2	<b>E-361</b>	0600-1800	<b>Glennville</b>	
DOZ2 PVT TUU 4141		9/5	<b>Cooper</b>	3	<b>E-10003</b>	0600-1800	<b>Glennville</b>	
DOZ2 PVT Dirt Works		9/5	<b>Fox</b>	2	<b>E-10004</b>	0600-1800	<b>Glennville</b>	
DOZ2 PVT J R (24 cont)		9/8	Ricker	2	E-10048	0600-0600	Glennville	
DOZ2 PVT Coleman		9/9	<b>Coleman</b>	2	<b>E-10049</b>	0600-1800	<b>Glennville</b>	
DOZ2 PVT VC (24 cont)		9/9	Calanchini	2	E-10050	0600-0600	Glennville	
DOZ3 PVT Shannon (24 Cont)		9/7	Shannon	2	E-10002	0600-0600	Glennville	
DOZ3 PVT Kirkland		9/8	<b>Tomasini</b>	2	<b>E-10047</b>	0600-1800	<b>Glennville</b>	
HEQB(t) Walker		9/11	<b>Walker</b>	1	<b>O-347</b>	0600-1800	<b>Glennville</b>	
Ambulance "Ambo 1"		9/4	<b>Barnett</b>	2	<b>E-149</b>	0600-1800	<b>Glennville</b>	
REAF Kellog		9/11	<b>Kellog</b>	1	<b>O-404</b>	0600-1800	<b>Glennville</b>	
REAF Spitek		9/9	<b>Spitek</b>	1	<b>O-186</b>	0600-1800	<b>Glennville</b>	

**6. Work Assignments:**  
 Scout and construct direct line from the DIV-Z break to the east through Alder and Cedar Creek areas, towards DIV-A where containment objectives can be met safely.

**7. Special Instructions:**  
 Red and white candy striped-flagging represents natural or cultural resource areas to be avoided by dozers.  
 Please contact the REAFs in the field or the lead READ for questions or any additional information needed.

8. Communications							
Name	Ch	Function	Rx Freq	Rx Tone	Tx Freq	Tx Tone	Notes
CMD 2	2	COMMAND	169.5375	123.0	164.7125	123	NORTH AND WEST SIDE
TAC 4	4	TACTICAL	168.0500	123.0	168.0500	123.0	
A/G TAC	14	A/G TACTICAL	169.1000		169.1000		
CALCORD	15	MEDIVAC	156.0750		156.0750	156.7	
AIRGUARD	16	EMERGENCY	168.6250		168.6250	110.9	

**9. Prepared by: Name:** Josh Clark, Doug Eichenlaub (t)      RESL  
 Signature:  \_\_\_\_\_  
 ICS 204      Date/Time: 8/28/2021 2200      Personnel Count: 55



# ASSIGNMENT LIST (ICS 204 WF)

CONTROLLED UNCLASSIFIED  
INFORMATION//BASIC

<b>1. Incident Name:</b> <p style="text-align: center;"><b>French Fire</b></p>	<b>2. Operational Period:</b> Date From: 08/29/21      Date To: 08/30/21 Time From: 0600              Time To: 0600	<b>3. Branch</b> <b>Division</b> <p style="text-align: center;"><b>I</b>                                      <b>Z</b></p> Page 1 of 2                      Zulu
---	---	---


<b>4. Operations Personnel:</b>	
Operations Section Chief: <b>Al Ward, Chris St. Pierre (t)</b>	Night Ops: <b>Jim Snow, Greg Overacker</b>
Branch Director: <b>Mathew James, Michael St. Martin (t)</b>	Branch Safety:
Division/Group Supervisor: <b>Jason Flores, Jakob Renz (t)</b>	Air Attack: <b>Jim Gonzales</b>

<b>5. Resources Assigned:</b>	<b>** Resources Below in Bold are 12 Hour **</b>						
Resource Identifier	ALS	LWD	Leader	Personnel	Request #	Hours	Return Location
HC1 Alpine IHC		9/7	<b>Champ</b>	19	<b>C-57</b>	0600-1800	<b>Glennville</b>
HC2IA SQF Breckenridge		9/10	<b>Correa</b>	19	<b>C-89</b>	0600-1800	<b>Glennville</b>
HC2IA KRN Golden Empire 10		9/10	<b>Young</b>	18	<b>C-10012</b>	0600-1800	<b>Glennville</b>
HC2 PVT PatRick PR14		9/9	<b>Murphy</b>	20	<b>C-85</b>	0600-1800	<b>Glennville</b>
STC ANF 1615C		9/1	<b>Robledo</b>	22	<b>E-1</b>	0600-1800	<b>Glennville</b>
ENG3 STF E344		9/8	<b>Sabol</b>	5	<b>E-294</b>	0600-1800	<b>Glennville</b>
ENG6 CDD 7660		9/6	<b>Meza</b>	3	<b>E-102</b>	0600-1800	<b>Glennville</b>
ENG6 FWS E6411		9/5	<b>Buyers</b>	4	<b>E-105</b>	0600-1800	<b>Glennville</b>
STL KRN 9361L		9/2	<b>Racicot</b>	5	<b>E-19</b>	0600-1800	<b>Glennville</b>
STL KRN 9360L		9/10	<b>Grisedale</b>	5	<b>E-10068</b>	0600-1800	<b>Glennville</b>
DOZ2 RRU 3142		9/2	<b>Conwell</b>	2	<b>E-35</b>	0600-1800	<b>Glennville</b>
DOZ2 PVT S & K		9/4	<b>Kroll</b>	1	<b>E-118</b>	0600-1800	<b>Glennville</b>
DOZ2 PVT CBKN		9/7	<b>Longley</b>	2	<b>E-119</b>	0600-1800	<b>Glennville</b>
DOZ3 PVT Fisks		9/8	<b>Chard</b>	2	<b>E-307</b>	0600-1800	<b>Glennville</b>
TFLD Shropshire		9/10	<b>Shropshire</b>	1	<b>O-400</b>	0600-1800	<b>Glennville</b>
TFLD(t) Creeden		9/11	<b>Creeden</b>	1	<b>O-349</b>	0600-1800	<b>Glennville</b>
HEQB(t) Lewis		9/9	<b>Lewis</b>	1	<b>O-288</b>	0600-1800	<b>Glennville</b>
FALM Timbersmith		9/9	<b>Wader</b>	2	<b>O-360</b>	0600-1800	<b>Glennville</b>

**6. Work Assignments:**  
Scout and construct direct line from the DIV Y/Z break West and North, towards DIV A.  
Continue to prep contingency lines from Rancheria Rd., through Basket Pass and onto White Mill Rd.  
Continue snag removal and road prep along Rancheria Rd.

**7. Special Instructions:**  
Red and white candy striped-flagging represents natural or cultural resource areas to be avoided by dozers.  
Please contact the REAFs in the field or the lead READ for questions or any additional information needed.

<b>8. Communications</b>							
Name	Ch	Function	Rx Freq	Rx Tone	Tx Freq	Tx Tone	Notes
CMD 3	3	COMMAND	171.0875	123.0	165.9875	123	SOUTH SIDE OF THE FIRE
TAC 8	8	TACTICAL	166.7750	123.0	166.7750	123.0	
A/G TAC	14	A/G TACTICAL	169.1000		169.1000		
CALCORD	15	MEDIVAC	156.0750		156.0750	156.7	
AIRGUARD	16	EMERGENCY	168.6250		168.6250	110.9	

**9. Prepared by: Name:** Josh Clark, Doug Eichenlaub (t)      RESL      Signature: 

**ICS 204**      Date/Time: 8/28/2021 2200      Personnel Count: 132



# ASSIGNMENT LIST (ICS 204 WF)

CONTROLLED UNCLASSIFIED  
INFORMATION//BASIC

<b>1. Incident Name:</b> <p style="text-align: center;"><b>French Fire</b></p>	<b>2. Operational Period:</b> Date From: 08/29/21    Date To: 08/30/21 Time From: 0600    Time To: 0600	<b>3. Branch</b> <b>Division</b> <p style="text-align: center;"><b>III</b>    <b>H/K</b></p> <p style="text-align: center;">Page 1 of 2    <b>Hotel/Kilo</b></p>
---	---	---

<b>4. Operations Personnel:</b>	
Operations Section Chief: <b>Al Ward, Chris St. Pierre (t)</b>	Night Ops: <b>Jim Snow, Greg Overacker</b>
Branch Director: <b>Rob Szczepanek</b>	Branch Safety:
Division/Group Supervisor: <b>Mike Kolb</b>	Air Attack: <b>Jim Gonzales</b>

<b>5. Resources Assigned:</b>		** Resources Below in Bold are 12 Hour **					
Resource Identifier	ALS	LWD	Leader	Personnel	Request #	Hours	Return Location
HC1 Bear Divide IHC		9/1	<b>Anderson</b>	20	<b>C-2</b>	<b>0600-1800</b>	<b>ICP</b>
HC1 Fulton IHC		8/29	<b>Acosta</b>	21	<b>C-69</b>	<b>0600-1800</b>	<b>ICP</b>
HC1 LAC CREW 12 (24 odd)		9/2	Hanson	21	C-6	0600-0600	ICP
HC1 BDU Pilot Rock 1 (24 odd)		9/2	Davis	16	C-13	0600-0600	ICP
HC2IA SQF Black Eagles 2		8/30	<b>Santoyo</b>	20	<b>C-60</b>	<b>0600-1800</b>	<b>ICP</b>
ENG3 CNF E340		9/8	<b>Rosa</b>	5	<b>E-292</b>	<b>0600-1800</b>	<b>ICP</b>
ENG3 SQF E322		9/7	<b>Ceballos</b>	5	<b>E-337</b>	<b>0600-1800</b>	<b>ICP</b>
ENG3 SQF E44		9/1	<b>Fulton</b>	5	<b>E-341</b>	<b>0600-1800</b>	<b>ICP</b>
ENG5 PVT Rocky Mountain		9/8	<b>Broad</b>	3	<b>(FC) E-1</b>	<b>0600-1800</b>	<b>ICP</b>
WTS2 PVT Lewis		9/8	<b>Mielke</b>	1	<b>E-143</b>	<b>0600-1800</b>	<b>ICP</b>
WTS2 PVT Jardines		9/7	<b>Jardine</b>	1	<b>E-267</b>	<b>0600-1800</b>	<b>ICP</b>
DOZ1 PVT Foothill (24 cont)		9/8	Moody	2	E-10046	0600-0600	ICP
DOZ2 ANF DOZ-12		9/1	<b>Lander</b>	2	<b>E-4</b>	<b>0600-1800</b>	<b>ICP</b>
DOZ2 STF 52		9/2	<b>Heinemann</b>	2	<b>E-22</b>	<b>0600-1800</b>	<b>ICP</b>
DOZ2 BEU 4643		9/1	<b>Duke</b>	4	<b>E-32</b>	<b>0600-1800</b>	<b>ICP</b>
STEN Means		9/10	<b>Means</b>	1	<b>O-350</b>	<b>0600-1800</b>	<b>ICP</b>
FALM Volcano		9/10	<b>O'Donnell</b>	2	<b>O-361</b>	<b>0600-1800</b>	<b>ICP</b>
FOBS Hutchins		9/7	<b>Hutchins</b>	1	<b>O-205</b>	<b>0600-1800</b>	<b>ICP</b>

**6. Work Assignments:**  
Scout and construct direct line North of Highway 155 from the DIV-E/H break to DIV-K/M break to prevent fire spread towards the communities of Wofford Heights, Alta Sierra and Kernville.

**7. Special Instructions:**  
Red and white candy striped-flagging represents natural or cultural resource areas to be avoided by dozers.  
Please contact the REAFs in the field or the lead READ for questions or any additional information needed.

<b>8. Communications</b>							
Name	Ch	Function	Rx Freq	Rx Tone	Tx Freq	Tx Tone	Notes
CMD 2	2	COMMAND	169.5375	123.0	164.7125	123	NORTH AND WEST SIDE
TAC 7	7	TACTICAL	166.7250	123.0	166.7250	123.0	
A/G TAC	14	A/G TACTICAL	169.1000		169.1000		
CALCORD	15	MEDIVAC	156.0750		156.0750	156.7	
AIRGUARD	16	EMERGENCY	168.6250		168.6250	110.9	

<b>9. Prepared by: Name:</b>	Josh Clark, Doug Eichenlaub (t)	RESL	Signature:
<b>ICS 204</b>	Date/Time: 8/28/2021 2200	Personnel Count: 132	



# ASSIGNMENT LIST (ICS 204 WF)

CONTROLLED UNCLASSIFIED  
INFORMATION//BASIC

<b>1. Incident Name:</b>	<b>2. Operational Period:</b>	<b>3. Branch</b>	<b>Division</b>
<b>French Fire</b>	Date From: 08/29/21      Date To: 08/30/21 Time From: 0600              Time To: 0600	<b>III</b>	<b>M/N</b>
<b>4. Operations Personnel:</b>		Page 1 of 1	Mike/November

Operations Section Chief: <b>Al Ward, Chris St. Pierre (t)</b>	Night Ops: <b>Jim Snow, Greg Overacker</b>
Branch Director: <b>Rob Szczepanek</b>	Branch Safety:
Division/Group Supervisor: <b>Nathan Leatherman, Steve Jordan (t)</b>	Air Attack: <b>Jim Gonzales</b>


5. Resources Assigned:	** Resources Below in Bold are 12 Hour **						
Resource Identifier	ALS	LWD	Leader	Personnel	Request #	Hours	Return Location
HC1 BDU Pilot Rock 5 (24 odd)		9/5	Juarez	15	C-10000	0600-0600	<b>ICP</b>
HC2IA LAC 1173G (24 odd)		9/2	Smith	26	C-5	0600-0600	ICP
STG SLU 9347G (24 odd)		9/2	Brandt	33	C-12	0600-0600	ICP
STC FKU 9431C (24 odd)		9/3	Whittwer	18	E-27	0600-0600	ICP
<b>WTT2 PVT Lawless</b>		<b>9/1</b>	<b>Davis</b>	<b>1</b>	<b>E-31</b>	<b>0600-1800</b>	<b>ICP</b>
<b>WTT2 PVT Cool Mule</b>		<b>9/3</b>	<b>Pope</b>	<b>1</b>	<b>E-96</b>	<b>0600-1800</b>	<b>ICP</b>

**6. Work Assignments:**  
 Hold and improve existing control lines in Divisions M and N.  
 Mop up and secure to keep the fire within existing containment lines in support of defense to the Wofford Heights community.

**7. Special Instructions:**  
 Red and white candy striped-flagging represents natural or cultural resource areas to be avoided by dozers.  
 Please contact the REAFs in the field or the lead READ for questions or any additional information needed.

**8. Communications**

Name	Ch	Function	Rx Freq	Rx Tone	Tx Freq	Tx Tone	Notes
CMD 1	1	COMMAND	170.4500	123.0	168.1000	123	EAST SIDE OF THE FIRE
TAC 5	5	TACTICAL	165.3875	123.0	165.3875	123.0	
A/G TAC	14	A/G TACTICAL	169.1000		169.1000		
CALCORD	15	MEDIVAC	156.0750		156.0750	156.7	
AIRGUARD	16	EMERGENCY	168.6250		168.6250	110.9	

**9. Prepared by: Name:** Josh Clark, Doug Eichenlaub (t)      RESL      Signature: 

**ICS 204**      Date/Time: 8/28/2021 2200      Personnel Count: 94

# ASSIGNMENT LIST (ICS 204 WF)

CONTROLLED UNCLASSIFIED  
INFORMATION//BASIC

<b>1. Incident Name:</b> <p style="text-align: center;"><b>French Fire</b></p>	<b>2. Operational Period:</b> Date From: 08/29/21      Date To: 08/30/21 Time From: 0600              Time To: 0600	<b>3. Branch</b> <b>Division</b> <p style="text-align: center;"><b>V</b>                              <b>O/R/Y</b></p>
---	---	---

Page 1 of 1

<b>4. Operations Personnel:</b>	
Operations Section Chief: <b>Al Ward, Chris St. Pierre (t)</b>	Night Ops: <b>Jim Snow, Greg Overacker</b>
Branch Director: <b>TBD</b>	Branch Safety:
Division/Group Supervisor: <b>Rob Noxon</b>	Air Attack: <b>Jim Gonzales</b>

<b>5. Resources Assigned:</b>		<b>** Resources Below in Bold are 12 Hour **</b>					
Resource Identifier	ALS	LWD	Leader	Personnel	Request #	Hours	Return Location
HC2IA SQF Scorpions 2		9/1	<b>Ceballos</b>	19	<b>C-19</b>	<b>0600-1800</b>	<b>ICP</b>
HC2 PVT Franco Gomez		9/6	<b>Gomez</b>	20	<b>C-46</b>	<b>0600-1800</b>	<b>ICP</b>
HC2 PVT R&R		9/7	<b>Alfredo</b>	20	<b>C-54</b>	<b>0600-1800</b>	<b>ICP</b>
WFM2 INF Mammoth		9/3	<b>Martinez</b>	8	<b>O-109</b>	<b>0600-1800</b>	<b>ICP</b>
WFMT STF Summit		9/7	<b>Gast</b>	10	<b>O-272</b>	<b>0600-1800</b>	<b>ICP</b>
ENG6 PVT Cahoon		9/7	<b>Snow</b>	3	<b>E-109</b>	<b>0600-1800</b>	<b>ICP</b>
ENG6 PVT Sac Mtn		9/9	<b>Stephens</b>	3	<b>E-295</b>	<b>0600-1800</b>	<b>ICP</b>
ENG6 PVT J3		9/10	<b>Hodges</b>	3	<b>E-319</b>	<b>0600-1800</b>	<b>ICP</b>
WTT2 LPF-24		9/2	<b>Espinoza</b>	2	<b>E-33</b>	<b>0600-1800</b>	<b>ICP</b>
DO22 PVT McKellar		9/9	<b>Ingraham</b>	1	<b>E-309</b>	<b>0600-1800</b>	<b>ICP</b>
EMPF Lennertson		9/3	<b>Lennertson</b>	1	<b>O-71</b>	<b>0600-1800</b>	<b>ICP</b>
EMTF Ehman		9/11	<b>Ehman</b>	1	<b>O-391</b>	<b>0600-1800</b>	<b>ICP</b>
EMTF Sotelo		9/4	<b>Sotelo</b>	1	<b>O-72</b>	<b>0600-1800</b>	<b>ICP</b>

**6. Work Assignments:**  
 Hold and improve existing control lines from the N/O and Y/Z division breaks.  
 Mop up and secure to the extent necessary to keep the fire within existing containment lines.  
 Construct Contingency Line from Rancheria Rd. East along the 26S04 Rd to Bradshaw Rd and North to Borderline Rd.

**7. Special Instructions:**  
 Red and white candy striped-flagging represents natural or cultural resource areas to be avoided by dozers.  
 Please contact the REAFs in the field or the lead READ for questions or any additional information needed.

<b>8. Communications</b>							
Name	Ch	Function	Rx Freq	Rx Tone	Tx Freq	Tx Tone	Notes
CMD 3	3	COMMAND	171.0875	123.0	165.9875	123	SOUTH SIDE OF THE FIRE
TAC 6	6	TACTICAL	168.6000	123.0	168.6000	123.0	
A/G TAC	14	A/G TACTICAL	169.1000		169.1000		
CALCORD	15	MEDIVAC	156.0750		156.0750	156.7	
AIRGUARD	16	EMERGENCY	168.6250		168.6250	110.9	

<b>9. Prepared by: Name:</b>	Josh Clark, Doug Eichenlaub (t)	RESL	Signature:
<b>ICS 204</b>	Date/Time: 8/28/2021	2200	Personnel Count: 92





# ASSIGNMENT LIST (ICS 204 WF)

CONTROLLED UNCLASSIFIED  
INFORMATION//BASIC

<b>1. Incident Name:</b> <p style="text-align: center;"><b>French Fire</b></p>	<b>2. Operational Period:</b> Date From: 08/29/21    Date To: 08/30/21 Time From: 0600    Time To: 0600	<b>3. Branch</b> <b>Division</b> <p style="text-align: center;"><b>Structure Alta Sierra SDG</b></p> <p style="text-align: center;">Page 1 of 1</p>
---	---	--

<b>4. Operations Personnel:</b>	
Operations Section Chief: <b>Al Ward, Chris St. Pierre (t)</b>	Night Ops: <b>Jim Snow, Greg Overacker</b>
Branch Director: <b>Joe Appleton</b>	Branch Safety:
Division/Group Supervisor: <b>Gary Blake</b>	Air Attack: <b>Jim Gonzales</b>

5. Resources Assigned:	** Resources Below in Bold are 12 Hour **							
Resource Identifier	ALS	LWD	Leader	Personnel	Request #	Hours	Return Location	
HC1 FKU 9435H (24 odd)		9/6	Garabedian	41	C-58	0600-0600	ICP	
HC1 RRU Diamond Valley 1 (24 odd)		9/5	Cordova	17	C-10001	0600-0600	ICP	
<b>HC2IA KRN Crew 79</b>		<b>8/31</b>	<b>Philips</b>	6	<b>E-16</b>	<b>0600-1800</b>	<b>ICP</b>	
STC OES 5809C (24 odd)		9/2	Calhoun	17	E-36	0600-0600	ICP	
<b>ENG3 PVT DS Fire</b>		<b>9/6</b>	<b>Dagnall</b>	3	<b>E-116</b>	<b>0600-1800</b>	<b>ICP</b>	
<b>ENG4 PVT Pacific Oasis</b>		<b>9/9</b>	<b>Wilson</b>	3	<b>E-318</b>	<b>0600-1800</b>	<b>ICP</b>	
<b>ENG6 PVT Fire Trax</b>		<b>9/11</b>	<b>Niklaus</b>	1	<b>E-349</b>	<b>0600-1800</b>	<b>ICP</b>	
TF XTU 5178 (24 odd)		9/2	Duffy	13	E-145	0600-0600	ICP	
<b>WTT1 OES Colton WT61</b>		<b>9/6</b>	<b>Vail</b>	2	<b>E-10008</b>	<b>0600-1800</b>	<b>ICP</b>	
<b>WTT1 OES E982</b>		<b>9/9</b>	<b>Shiffman</b>	2	<b>E-10041</b>	<b>0600-1800</b>	<b>ICP</b>	
<b>WTT2 OES Ventura WT12</b>		<b>9/5</b>	<b>Ewing</b>	2	<b>E-10012</b>	<b>0600-1800</b>	<b>ICP</b>	
<b>WTS1 PVT R &amp; R</b>		<b>9/7</b>	<b>Jennings</b>	1	<b>E-10044</b>	<b>0600-1800</b>	<b>ICP</b>	
<b>WTS2 PVT Home Style</b>		<b>9/6</b>	<b>Bredine</b>	1	<b>E-97</b>	<b>0600-1800</b>	<b>ICP</b>	
<b>WTS2 PVT WT-Hart</b>		<b>9/9</b>	<b>Blair</b>	1	<b>E-144</b>	<b>0600-1800</b>	<b>ICP</b>	
<b>FALM PVT Jackson</b>		<b>9/9</b>	<b>Jackson</b>	2	<b>O-359</b>	<b>0600-1800</b>	<b>ICP</b>	

**6. Work Assignments:**  
 Perform tactical patrol of Alta Sierra.  
 Maintain a presence within the community to respond to service calls and provide continual structure defense for undetected hold over fires.  
 Improve and secure handlines and continue snag removal throughout the Alta Sierra area.

**7. Special Instructions:**  
 Red and white candy striped-flagging represents natural or cultural resource areas to be avoided by dozers.  
 Please contact the REAFs in the field or the lead READ for questions or any additional information needed.

8. Communications							
Name	Ch	Function	Rx Freq	Rx Tone	Tx Freq	Tx Tone	Notes
CMD 2	2	COMMAND	169.5375	123.0	164.7125	123	NORTH AND WEST SIDE
TAC 9	9	TACTICAL	168.2500	123.0	168.2500	123.0	
A/G TAC	14	A/G TACTICAL	169.1000		169.1000		
CALCORD	15	MEDIVAC	156.0750		156.0750	156.7	
AIRGUARD	16	EMERGENCY	168.6250		168.6250	110.9	

<b>9. Prepared by: Name:</b>	Josh Clark, Doug Eichenlaub (t)	RESL	Signature:
<b>ICS 204</b>	Date/Time: 8/28/2021	2200	Personnel Count: 112







# ASSIGNMENT LIST (ICS 204 WF)

CONTROLLED UNCLASSIFIED  
INFORMATION/BASIC

<b>1. Incident Name:</b> <p style="text-align: center;"><b>French Fire</b></p>	<b>2. Operational Period:</b> Date From: 08/29/21    Date To: 08/30/21 Time From: 0600    Time To: 0600	<b>3. Branch</b> <b>Division</b> <p style="text-align: center;"><b>Night A/E/H/K/M/N</b></p>
		Page 1 of 2

<b>4. Operations Personnel:</b>	
Operations Section Chief: <b>Al Ward, Chris St. Pierre (t)</b>	Night Ops: <b>Jim Snow, Greg Overacker</b>
Branch Director:	Branch Safety:
Division/Group Supervisor: <b>Dave Hansen, Robert Sollami, Jeff Runck (t), Lucas Stringfield (t)</b>	Air Attack: <b>Jim Gonzales</b>

5. Resources Assigned:	** Resources Below in Bold are 12 Hour **							
Resource Identifier	ALS	LWD	Leader	Personnel	Request #	Hours	Return Location	
<b>HC1 Kings River IHC</b>		<b>9/4</b>	<b>Reifeiss</b>	20	<b>C-24</b>	<b>1800-0600</b>	<b>ICP</b>	
HC1 LAC CREW 12 (24 odd)		9/2	Hanson	21	C-6	0600-0600	ICP	
HC1 BDU Pilot Rock 1 (24 odd)		9/2	Davis	16	C-13	0600-0600	ICP	
HC1 FKU 9435H (24 odd)		9/6	Garabedian	41	C-58	0600-0600	ICP	
HC1 BDU Pilot Rock 5 (24 odd)		9/5	Juarez	15	C-10000	0600-0600	ICP	
HC1 RRU Diamond Valley 1 (24 odd)		9/5	Cordova	17	C-10001	0600-0600	ICP	
STG SLU 9347G (24 odd)		9/2	Brandt	33	C-12	0600-0600	ICP	
STG SLU 9349G (24 odd)		9/4	Britton	35	C-36	0600-0600	ICP	
HC2IA LAC 1173G (24 odd)		9/2	Smith	26	C-5	0600-0600	ICP	
<b>HC2 PVT PatRick 12</b>		<b>9/10</b>	<b>Beard</b>	20	<b>C-84</b>	<b>1800-0600</b>	<b>ICP</b>	
STC FKU 9431C (24 odd)		9/3	Whittwer	18	E-27	0600-0600	ICP	
STC OES 5809C (24 odd)		9/2	Calhoun	17	E-36	0600-0600	ICP	
<b>STC BDF 6607C</b>		<b>9/6</b>	<b>Crow</b>	27	<b>E-262</b>	<b>1800-0600</b>	<b>ICP</b>	
STF MMU 9426F (24 odd)		9/2	Bowe	11	E-25	0600-0600	ICP	
TF XTU 5178 (24 odd)		9/2	Duffy	13	E-145	0600-0600	ICP	
<b>ENG3 CND E6330</b>		<b>9/4</b>	<b>Diaz (T)</b>	6	<b>E-176</b>	<b>1800-0600</b>	<b>ICP</b>	
<b>ENG6 UTAH B11</b>		<b>9/5</b>	<b>Shirley</b>	2	<b>E-111</b>	<b>1800-0600</b>	<b>ICP</b>	
<b>ENG6 PVT Smokin' Ridge</b>		<b>9/5</b>	<b>Deffer</b>	3	<b>E-112</b>	<b>1800-0600</b>	<b>ICP</b>	

**6. Work Assignments:**

Scout and construct direct line where containment objectives can be met safely.  
Provide structure defense to communities threatened by the movement of the fire.

**7. Special Instructions:**

Red and white candy striped-flagging represents natural or cultural resource areas to be avoided by dozers.  
Please contact the REAFs in the field or the lead READ for questions or any additional information needed.

**8. Communications**

Name	Ch	Function	Rx Freq	Rx Tone	Tx Freq	Tx Tone	Notes
CMD 2	2	COMMAND	169.5375	123.0	164.7125	123	NORTH AND WEST SIDE
TAC 5	5	TACTICAL	165.3875	123.0	165.3875	123.0	
A/G TAC	14	A/G TACTICAL	169.1000		169.1000		
CALCORD	15	MEDIVAC	156.0750		156.0750	156.7	
AIRGUARD	16	EMERGENCY	168.6250		168.6250	110.9	

<b>9. Prepared by: Name:</b>	Josh Clark, Doug Eichenlaub (t)	RESL	Signature:
<b>ICS 204</b>	Date/Time: 8/28/2021 2200		Personnel Count: 341







INCIDENT RADIO COMMUNICATIONS PLAN		1. Incident Name French Fire		2. Date/ Time Prepared 8/28/2021		3. Operational Period Date/Time 8/29/2021 Day/Night	
4. Basic Radio Channel Utilization							
Channel	Function	Frequency	Tone	Mode	Assignment (Mnemonic)	Remarks	
1	CMD 1	RX: 170.4500	123.0	N	East Side of the Fire	Rocky Point	
		TX: 168.1000	123.0				
2	CMD 2	RX: 169.5375	123.0	N	North and West Side of the Fire	Sunday Peak	
		TX: 164.7125	123.0				
3	CMD 3	RX: 171.0875	123.0	N	South Side of the Fire	Breckenridge	
		TX: 165.9875	123.0				
4	TAC 4	RX: 168.0500	123.0	N	DIV A / DIV E		
		TX: 168.0500	123.0				
5	TAC 5	RX: 165.3875	123.0	N	DIV N/M / Night N/M		
		TX: 165.3875	123.0				
6	TAC 6	RX: 168.6000	123.0	N	DIV O/R/Y/Keyville SDG/Night O/R/Y		
		TX: 168.6000	123.0				
7	TAC 7	RX: 166.7250	123.0	N	DIV H/K		
		TX: 166.7250	123.0				
8	TAC 8	RX: 166.7750	123.0	N	DIV Z/Kernville SDG		
		TX: 166.7750	123.0				
9	TAC 9	RX: 168.2500	123.0	N	Alta Sierra SDG		
		TX: 168.2500	123.0				
10	TAC 10	RX: 172.1375	123.0	N	Wofford SDG		
		TX: 172.1375	123.0				
11	R5 TAC 6	RX: 168.2375		N	Contingency		
		TX: 168.2375					
12	BLM CMD 4	RX: 169.7750		N	BLM Local Repeater	Porterville Dispatch	
		TX: 163.0250	146.2				
13	A/G CMD	RX: 170.0750		N	A/G Command		
		TX: 170.0750					
14	A/G TAC	RX: 169.1000		N	A/G Tactical		
		TX: 169.1000					
15	CALCORD	RX: 156.0750		N	CALCORD Medicvac		
		TX: 156.0750	156.7				
16	AIRGUARD	RX: 168.6250		N	Airguard		
		TX: 168.6250	110.9				

5. Prepared by (Communications Unit)



Dalton Black (Communications Unit Leader)

# AIR OPERATIONS SUMMARY

**PREPARED BY: JoAnn Overacker**      **PREPARED DATE/TIME: 08/28/21 1900**  
**1. INCIDENT NAME: French**      **2. OPERATIONAL PERIOD DATE: 8/29-30/21 START TIME: 0700 END TIME: 0730 SUNRISE: 0621 SUNSET: 1928**



**3. REMARKS (Safety Notes, Hazards, Air Operations Special Equipment, etc.)**  
**TRACK ALL DROP LOCATIONS / NUMBER OF DROPS / GALLONS OF DROP**  
**SEND ALL COST TO GEOFFREY.GILLESPIE@USDA.GOV**

<b>4. MEDEVAC A/C:</b> Kern County H-407 or H-408 with Hoist Available Use medical plan	<b>5. TFR: 1/3065</b> Radius: 10 NM Altitude: 13,000 MSL Center Lat 35 39.50 N Long 118 31.29 W Frequency 126.6750
<b>6. PERSONNEL</b>	<b>8. FIXED-WING</b> # Avail/ Type/ Make-Model / FAA N# / Base(s)
AOBD: JoAnn Overacker	Airtankers As ordered: AA
ASGS(t) Joe Ruiz	Lead planes As ordered
ATGS: Jim Gonzales	ATGS Aircraft AA 401
ATGS:	ATGS (night) As ordered
HEBM: Ryan Borgman	
HEBM Kernville: Mike Perez	
HEBM(t) Geoffrey Gillespie	
HEBM Porterville: James Blas	
HEBM(t): Edwin Fell	
HEBM Night Jerrick Dominguez	

**9. HELICOPTERS (Use Additional Sheets As Necessary)**

FAA N#	TY	MAKE/MODEL	BASE	AVAIL	STAR T	REMARKS	FAA N#	TY	MAKE/MODEL	BASE	AVAIL	START	REMARKS
FUK	1	AB3321	Schaffer	0800	0730	Bucket	H-534	2	205A1++	Kernville	0800	0730	Tank
9CH	1	BV-234	Schaffer	0800	0730	Tank	66HJ	2	205A1++	Kernville	0800	0730	Tank
1AJ	1	UH60A	Schaffer	0800	0730	Bucket	H-408	2	205A1++	Keen	0800	0730	Day/Night - Tank
OTJ	1	UH60A	Schaffer	0800	0730	Bucket	H-407	2	205A1++	Keen	1200	0200	Down Mechanical
ONW	1	UH60A	Schaffer	0001	2400	Bucket	52R	3	B3 A-Star	Kernville	0800	0730	Bucket
0HT	1	CH-54B	Porterville	0800	0730	Tank							
8HT	1	S-61	Porterville	0800	0730	Tank							
H-523	2	205A1++	Kernville	0800	0730	Bucket							

# MEDICAL PLAN (ICS 206 WF) CIIMT 12

1. Incident Name				2. Operational Period					
<b>FRENCH FIRE</b>				Date/Time: <b>08/29/2021-08/30/2021 24 HOURS (0600-0600)</b>					
3. EMS / Ambulance Services/Aid Stations									
Name		Location		Frequency/Phone		Advanced Life Support (ALS) Yes                  No			
MEDICAL UNIT		ICP		805-813-3858		X			
MEDICAL UNIT		Glennville Camp		909-908-4778		X			
LIBERTY AMBULANCE		11345 Kernville Rd. Kernville, CA 93238		760-375-6565		X			
4. Air Rescue / Air Ambulance Services									
Name		Phone		Type of Aircraft & Capability					
MERCY AIR 14		ECC (661) 324-6551		AIR AMBULANCE ALS – NO HOIST					
MEDIVAC 1		ECC (661) 324-6551		AIR AMBULANCE ALS – NO HOIST					
KERN CO H407/H408		ECC (661) 324-6551		HELICOPTER ALS – HOIST					
5. Hospitals (all times estimated from incident location)									
Name & Level		GPS Datum – WGS 84 Degrees Decimal Minutes		Travel Time Air      Gnd		Helipad Yes    No		Address	
KERN VALLEY HOSPITAL (STANDBY ED)		Lat:	N 35° 38.106'		5 MIN	30 MIN	760-379-2681 Xtn 251 or 254	X	6412 Laurel Ave. Mountain Mesa, CA 93240
		Long:	W 118° 24.408'						
KERN MEDICAL CENTER (LEVEL 2 TRAUMA)		Lat:	N 35° 22.944'		20 MIN	1.5 HR	661-326-2667	X	1700 Mt. Vernon, Bakersfield CA 93306
		Lat:	W 118° 58.272'						
BAKERSFIELD MEMORIAL HOSPITAL (BURN/STEMI/STROKE)		Lat:	N 35° 23.4833'		20 MIN	1.5 HR	661-327-9095	X	420 34 <sup>TH</sup> St. Bakersfield, CA 93301
		Long:	W 119° 0.3833'						
6. Division / Crew Emergency Pre-Plan				<i>Update and discuss with assigned resources daily.</i>					
Fireline EMT / Medic's Division / Branch Location									
Air Hoist site location site: Lat: / Long: / Elevation:									
Helispot: Lat: / Long: / Elevation:									
7. Prepared By (Medical Unit Leader)			8. Date/Time		9. Reviewed By (Safety Officer)			10. Date/Time	
MEDL NICK STEPANIAN 909-908-4778			08/28/2021 1600		SOF2 PAUL TOMPKINS 619-889-7533			08/28/2021 1600	
MEDL BRANDON BENNEWATE 805-813-3858									

# MEDICAL PLAN (ICS 206 WF) CIIMT 12

Medical Incident Report					
<p><b>FOR A NON-EMERGENCY INCIDENT, WORK THROUGH CHAIN OF COMMAND TO REPORT AND TRANSPORT INJURED PERSONNEL AS NECESSARY.</b></p> <p><b>FOR A MEDICAL EMERGENCY: IDENTIFY ON SCENE INCIDENT COMMANDER BY NAME AND POSITION AND ANNOUNCE "MEDICAL EMERGENCY" TO INITIATE RESPONSE FROM IMT COMMUNICATIONS/DISPATCH.</b></p>					
<p><b>Use the following items to communicate situation to communications/dispatch.</b></p>					
<p><b>1. CONTACT COMMUNICATIONS / DISPATCH</b> (Verify correct frequency prior to starting report)  <i>Ex: "Communications, Div. Alpha. Stand-by for Emergency Traffic."</i></p>					
<p><b>2. INCIDENT STATUS:</b> Provide incident summary (including number of patients) and command structure.  <i>Ex: "Communications, I have a Red priority patient, unconscious, struck by a falling tree. Requesting air ambulance to Forest Road 1 at (Lat./Long.) This will be the Trout Meadow Medical, IC is TFLD Jones. EMT Smith is providing medical care."</i></p>					
Severity of Emergency / Transport Priority	<input type="checkbox"/> <b>RED / PRIORITY 1 Life or limb threatening injury or illness. Evacuation need is IMMEDIATE</b> <i>Ex: Unconscious, difficulty breathing, bleeding severely, 2° – 3° burns more than 4 palm sizes, heat stroke, disoriented.</i> <input type="checkbox"/> <b>YELLOW / PRIORITY 2 Serious Injury or illness. Evacuation may be DELAYED if necessary.</b> <i>Ex: Significant trauma, unable to walk, 2° – 3° burns not more than 1-3 palm sizes.</i> <input type="checkbox"/> <b>GREEN / PRIORITY 3 Minor Injury or illness. Non-Emergency transport</b> <i>Ex: Sprains, strains, minor heat-related illness.</i>				
Nature of Injury or Illness & Mechanism of Injury			Brief Summary of Injury or Illness <i>(Ex: Unconscious, Struck by Falling Tree)</i>		
Transport Request			Air Ambulance / Short Haul/Hoist Ground Ambulance / Other		
Patient Location			Descriptive Location & Lat. / Long. <i>(WGS84)</i>		
Incident Name			Geographic Name + "Medical" <i>(Ex: Trout Meadow Medical)</i>		
On-Scene Incident Commander			Name of on-scene IC of Incident within an Incident <i>(Ex: TFLD Jones)</i>		
Patient Care			Name of Care Provider <i>(Ex: EMT Smith)</i>		
<p><b>3. INITIAL PATIENT ASSESSMENT:</b> Complete this section for each patient as applicable (start with the most severe patient)</p>					
Patient Assessment: See IRPG PAGE 106					
Treatment:					
<p><b>4. TRANSPORT PLAN:</b></p>					
Evacuation Location (if different): <i>(Descriptive Location (drop point, intersection, etc.) or Lat. / Long.)</i> Patient's ETA to Evacuation Location:					
Helispot / Extraction Site Size and Hazards:					
<p><b>5. ADDITIONAL RESOURCES / EQUIPMENT NEEDS:</b></p>					
<i>Example: Paramedic/EMT, Crews, Immobilization Devices, AED, Oxygen, Trauma Bag, IV/Fluid(s), Splints, Rope rescue, Wheeled litter, HAZMAT, Extrication :</i>					
<p><b>6. COMMUNICATIONS: Identify State Air/Ground EMS Frequencies and Hospital Contacts as applicable</b></p>					
Function	Channel Name/Number	Receive (RX)	Tone/NAC *	Transmit (TX)	Tone/NAC *
COMMAND					
AIR-TO-GRND					
TACTICAL					
<p><b>7. CONTINGENCY: Considerations:</b> If primary options fail, what actions can be implemented in conjunction with primary evacuation method? Be thinking ahead. .</p>					
<p><b>8. ADDITIONAL INFORMATION:</b> Updates/Changes, etc. .</p>					
<p><b>REMEMBER:</b> Confirm ETA's of resources ordered. Act according to your level of training. Be Alert. Keep Calm. Think Clearly. Act Decisively. .</p>					

# **Fire and COVID-19 Briefing Checklist**

## **Self-Awareness / Screening**

- Notify supervisor if you or others experience:
  - Cough, more than expected
  - Difficulty breathing
  - Loss of taste or smell
  - Fever
  - Chills
  - Sore throat
  - Muscle pain
- Immediately separate yourself from others.
- Follow crew and division plans to isolate, triage, and transport symptomatic personnel.

## **Hygiene on the Fireline**

- Properly wash or sanitize your hands often
- Avoid handshakes and communal use items
- Inform supervisor of needed resupply.
- Disinfect high touch surfaces often

## **Social distancing and protective equipment**

- Practice social distancing
- Conduct briefings in conversations outdoors and at least SIX feet apart
- Utilize face coverings
- Clean or replace dirty face coverings, equipment, and PPE

## **Communications**

- Ensure effective sender/receiver messaging.
- Protect yourself, your crew, and your camp!

Any questions contact:

MEDL Nick Stepanian @ (909) 908-4778

MEDL (T) Brandon Bennewate @ (805) 813-3858



## FINANCE MESSAGE

<b>Fire Name:</b> French Fire
<b>Fire Number:</b> CA-CND-002796
<b>Accounting Code:</b> PDN8RA (1522) CFAA N8RA
<b>Email:</b> <a href="mailto:2021.french.finance@firenet.gov">2021.french.finance@firenet.gov</a>

US Forest Service Fire, Fuels and Aviation Employees charging to B-codes, please remember **to charge any overtime hours to the incident's override and P-code**; B-codes are for Base 8 hours only. Payroll corrections will be required for any overtime incorrectly charged to a B-code. Thank-you.

### **Finance Documents Needed upon "Check In" (If Not Already Submitted):**

Please email these documents or scan the QR Code below, attach & submit.			
<b>Agency Equipment/ Crews:</b> <ul style="list-style-type: none"> <li>• Manifest - showing employment type (GS or WG) or AD rates if applicable</li> </ul>	<b>Overhead:</b> <ul style="list-style-type: none"> <li>• AD/Casual Hire Form</li> <li>• If regular Agency please ensure "GS" or "WG" is written on your first CTR</li> </ul>	<b>Contract Equipment/ Contract Crews:</b> <ul style="list-style-type: none"> <li>• Agreement</li> <li>• Manifest</li> <li>• Resource Order</li> <li>• Inspections</li> </ul>	<b>Cooperator:</b> <ul style="list-style-type: none"> <li>• Cooperative Agreement</li> <li>• Resource Order</li> </ul>

### **Please submit your CTR/Shift Tickets using the QR code or email address below:**

Don't Forget to put your RO # on your CTR/Shift Ticket – final travel CTR's must be signed by supervisor on incident (Finance can't sign) - Thank You

**Please Include the Word "CTR" or "ST" in the Subject Line of the Email**

**French Finance Email:**  
[2021.french.finance@firenet.gov](mailto:2021.french.finance@firenet.gov)

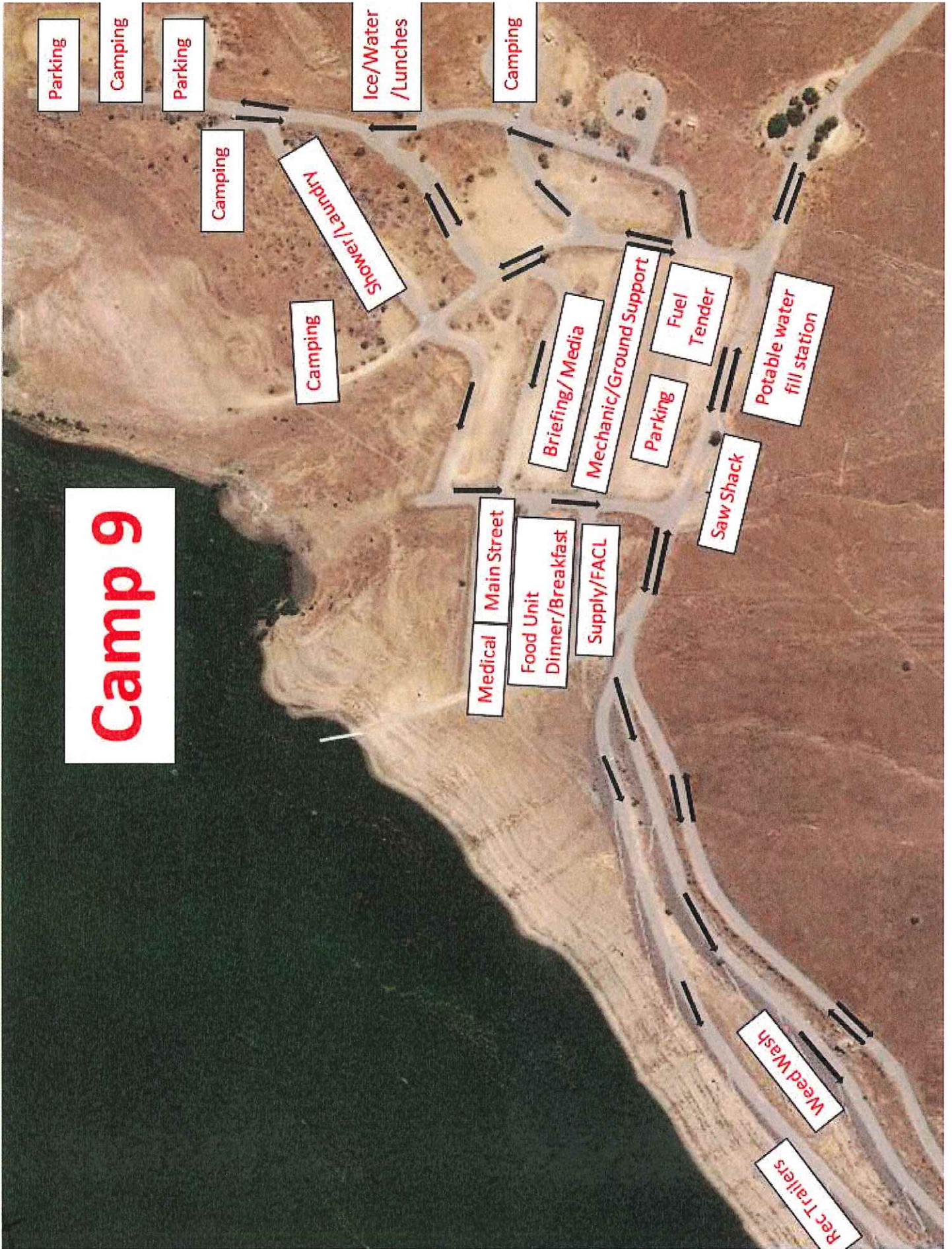




**If you get that little  
nagging doubt about  
something you are going to  
say or do –  
then DON'T  
Listen to your internal  
Voice**

**Human Resources**

# Camp 9





# CIIMT-12 GLENNVILLE CAMP

