






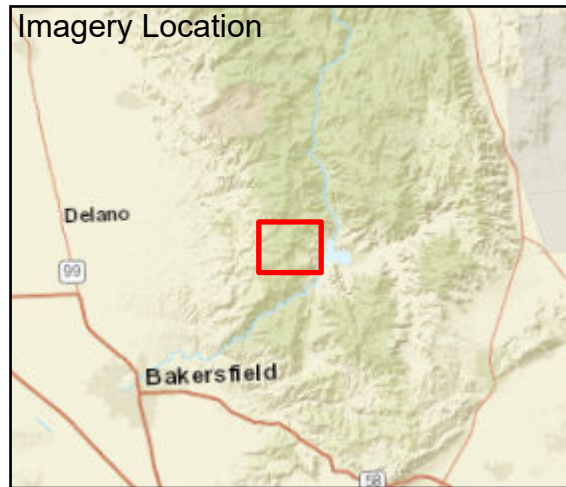



Fire: French  
 Briefing Date: 20210827  
 Imagery Date: 20210827  
 Imagery Time: 0150MDT  
 IR Analyst: Jeremy Hurd  
 Interpreted Acreage: 22916

-  Heat Perimeter
-  Intense Heat
-  Scattered Heat
-  Isolated Heat Source
-  Possible Heat Source
-  Cloud Cover
-  Area Covered by IR Flight



NAD 1983 UTM ZONE 10N

SCALE: 1:54,663



Earthstar Geographics, Esri, HERE, Garmin, NGA, USGS, NPS

