






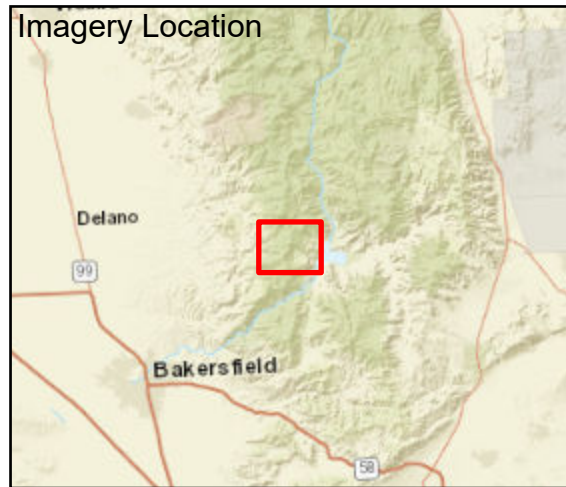





Fire: French
 Briefing Date: 20210831
 Imagery Date: 20210830
 Imagery Time: 2338MDT
 IR Analyst: Kaohie Saechao
 Interpreted Acreage: 25643

-  Heat Perimeter
-  Intense Heat
-  Scattered Heat
-  Isolated Heat Source
-  Possible Heat Source
-  Cloud Cover
-  Area Covered by IR Flight



NAD 1983 UTM ZONE 10N

SCALE: 1:58,159



Maxar, Esri, HERE, Garmin, NGA, USGS, NPS

