






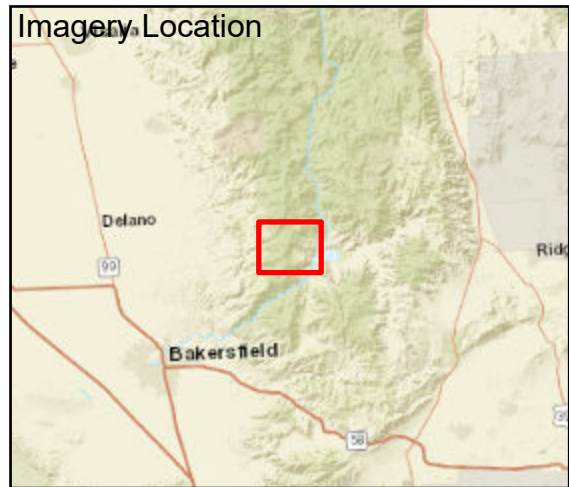





Fire: French  
 Briefing Date: 20210908  
 Imagery Date: 20210907  
 Imagery Time: 2050MDT  
 IR Analyst: Kaohie Saechao  
 Interpreted Acreage: 26691

-  Heat Perimeter
-  Intense Heat
-  Scattered Heat
-  Isolated Heat Source
-  Possible Heat Source
-  Cloud Cover
-  Area Covered by IR Flight



NAD 1983 UTM ZONE 10N

SCALE: 1:66,097



Maxar, Esri, HERE, Garmin, NGA, USGS, NPS

