






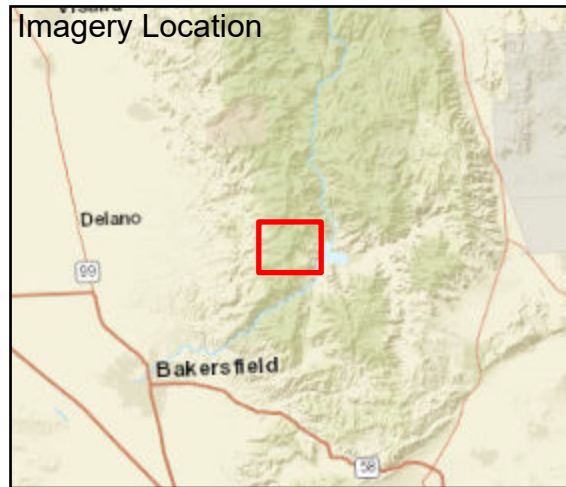



Fire: French  
 Briefing Date: 20210912  
 Imagery Date: 20210911  
 Imagery Time: 2120MDT  
 IR Analyst: Kaohie Saechao  
 Interpreted Acreage: 26549

-  Heat Perimeter
-  Intense Heat
-  Scattered Heat
-  Isolated Heat Source
-  Possible Heat Source
-  Cloud Cover
-  Area Covered by IR Flight



NAD 1983 UTM ZONE 10N

SCALE: 1:58,650



Maxar, Esri, HERE, Garmin, NGA, USGS, NPS

