


















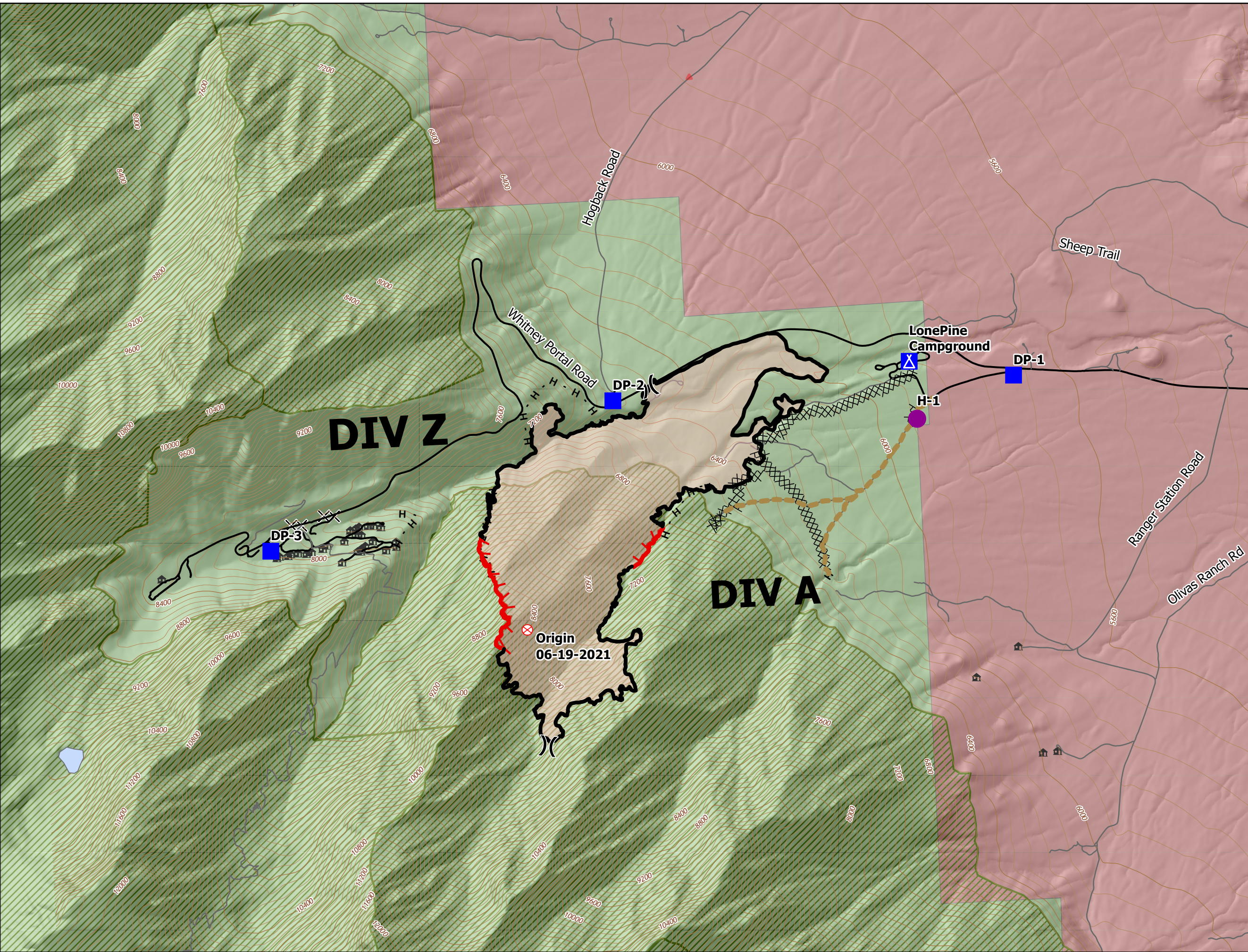


DPA

Inyo Creek
CA-INF-001299
06/29/2021

-  Helispot
-  Division Break
-  Drop Point
-  Camp
-  Fire Origin
- Event Line
 -  Completed Dozer Line
 -  Completed Hand Line
 -  Road Repair
 -  Fire Edge
 -  Contained Line
 -  Wildfire Daily Fire Perimeter
- waterbody
 -  waterbody
- Wilderness
 -  Wilderness
- Roads
 -  Solid Surface
 -  Other Road
- Structures
 -  Structure
 -  Gate
- DPA Inyo Creek
 -  USDA Forest Service
 -  California Department of Forestry and Fire Protection



CIIMT 13
6/28/2021 2057

North American 1983 Datum. LatLong Grid