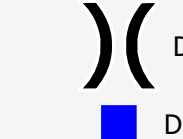


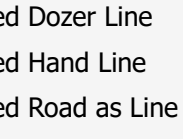
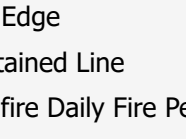
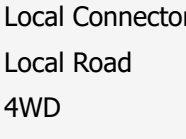
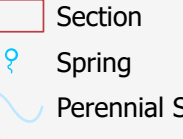
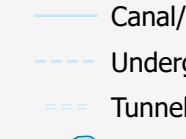














 Dip Site	 Heliport	 Division Break	 Fire Origin	 Repeater	 Water Source	 Completed Dozer Line	 Completed Hand Line	 Completed Road as Line	 Temporary Flight Restriction	 Fire Edge	 Unintended Line	 Wildfire Daily Fire Perimeter	 Secondary Hwy	 Local Connector	 Local Road	 AWD	 Section	 Canal/Ditch	 Spring	 Underground Pipeline	Tunnel	Perennial Stream	Intermittent Stream	Perennial Lake	Woodland	Fire History 2000 - 2009	Fire History 1999 and earlier	Fire History 2010 to Present	Township/Range
--	--	--	---	---	--	--	---	--	--	---	---	---	---	---	--	---	---	---	--	--	--	--	---	--	--	--	---	--	--

0 0.35 0.7 1.05 1.4 Miles

Datum: NAD 1983, Zone 10